

U DX400

Images of Hull taken by George Parkes

[c.1970s]

Accession number: 2018/16

Biographical Background:

George Parkes was a member of staff at the University of Hull between approximately 1965 and 1995.

Custodial history:

Following George Parkes' death, his widow gave the slides to the depositor, a family friend. The depositor decided to donate the slides to Hull University Archives after Mrs Parkes' death.

Description:

This small collection contains photographs taken by George Parkes whilst a member of staff at the University of Hull. The majority of the images are of Hull, the River Hull, the Humber Estuary and the Humber Bridge. U DX400/1-11 were deposited as physical slides which have been digitised for access. U DX400/12-16 were deposited as digital images, physical slides no longer exist for these images.

Arrangement:

Series have been arranged according to the original box groupings or filenames, and retain the original box titles:

- U DX400/1 Box 1
- U DX400/2 Box 2
- U DX400/3 Box 3
- U DX400/4 Box 4
- U DX400/5 Box 5
- U DX400/6 Hull city
- U DX400/7 Humber Bridge
- U DX400/8 River Hull 1
- U DX400/9 River Hull 2
- U DX400/10 River Hull 3
- U DX400/11 River Humber
- U DX400/12 [Hull and Humber]
- U DX400/13 [Hull and Humber]
- U DX400/14 [Hull and Humber]
- U DX400/15 [Hull]
- U DX400/16 [Hull, Humber, Ouse and Goole]

Extent: 843 items

Access conditions:

Access will be granted to any accredited reader. This material has been digitised and is available to view as thumbnails on the online PDF catalogue and the printed catalogue in the Hull History Centre search room.

Copyright: Copyright is held by the Parkes family.

U DX400/1

Box 1

Includes colour photographs of the River Hull, bridges across the River Hull, and the crane barge 'London Atlas'.

25 items

[c.1970s]

U DX400/1/1

Slide. Stoneferry Bridge, Hull

Colour photograph of Stoneferry Bridge with both banks of the River Hull visible.

1 item

[c.1970s]



U DX400/1/2

Slide. River Hull

Colour photograph of the River Hull taken looking towards the tidal surge barrier in the distance and with buildings and barges visible on both sides of the river.

1 item

[c.1970s]



U DX400/1/3

Slide. Tidal surge barrier, Hull

Colour photograph taken from the east bank of the River Hull looking across the river to the tidal surge barrier.

1 item

[c.1970s]



U DX400/1/4

Slide. Myton Bridge, Hull

Colour photograph taken looking towards Myton Bridge from the direction of the Humber Estuary.

1 item

[c.1970s]



U DX400/1/5

Slide. Crane barge

Colour photograph of the crane barge 'London Atlas' next to a North Sea Ferry [in an unidentified dock].

1 item

[c.1970s]



Hull History Centre: Images of Hull taken by George Parkes

U DX400/1/6



Slide. Crane barge
Colour photograph of the crane barge 'London Atlas'
docked in an unidentified dock.
1 item

[c.1970s]

U DX400/1/7



Slide. Workmen
Colour photograph of workmen discussing unidentified
[dockside developments].
1 item

[c.1970s]

U DX400/1/8



Slide. Crane barge
Colour photograph of the crane barge 'London Atlas'
lifting cargo onto [dockside], with North Sea Ferries
partially visible in the background.
1 item

[c.1970s]

U DX400/1/9



Slide. Crane barge
Colour photograph of the crane barge 'London Atlas'
lifting cargo onto [dockside], with North Sea Ferries
partially visible in the background.
1 item

[c.1970s]

U DX400/1/10



Slide. Crane barge
Colour photograph of the crane barge 'London Atlas'
lifting cargo onto [dockside], with North Sea Ferries
partially visible in the background.
1 item

[c.1970s]

U DX400/1/11



Slide. [Crane hook]
Colour photograph close-up of a [crane hook and
attached ropes].
1 item

[c.1970s]

Hull History Centre: Images of Hull taken by George Parkes

U DX400/1/12



Slide. Photographer
Colour slide of a photographer taking photographs of an unidentified work site.
1 item

[c.1970s]

U DX400/1/13



Slide. Drypool Bridge
Colour photograph of Drypool Bridge raised with a barge passing underneath and North Bridge visible in the distance.
1 item

[c.1970s]

U DX400/1/14



Slide. Barges
Colour photograph of several barges on the River Hull, with buildings visible on both banks.
1 item

[c.1970s]

U DX400/1/15



Slide. Crane barge
Colour photograph of the crane barge 'London Atlas' [unloading] cargo on the [Hull bank] of the [Humber Estuary].
1 item

[c.1970s]

U DX400/1/16



Slide. River Hull
Colour photograph of the River Hull with barges on both sides and the Rank Hovis Flour Mill visible on the right bank in the distance.
1 item

[c.1970s]

U DX400/1/17



Slide. River Hull
Colour photograph of a small boat on the River Hull with a car park visible on the far bank.
1 item

[c.1970s]

Hull History Centre: Images of Hull taken by George Parkes

U DX400/1/18



Slide. Crane barge
Colour photograph of the crane barge 'London Atlas'
docked in an unidentified dock.
1 item

[c.1970s]

U DX400/1/19



Slide. Crane barge
Colour photograph of the crane barge 'London Atlas' in an
unidentified dock.
1 item

[c.1970s]

U DX400/1/20



Slide. River Hull
Colour photograph of barges on the river with buildings
visible on the right bank.
1 item

[c.1970s]

U DX400/1/21



Slide. River Hull
Colour photograph of the River Hull with barges on both
sides and the Rank Hovis Flour Mill visible on the right
bank in the distance.
1 item

[c.1970s]

U DX400/1/22



Slide. River Hull
Colour photograph of the River Hull with a sign for the
Wincolmlee Improvement Area to the left and the British
Extracting Co. Ltd building on the right bank.
1 item

[c.1970s]

U DX400/1/23



Slide. Workmen
Colour photograph of two workmen working on the walls
of an [unidentified drainage ditch].
1 item

[c.1970s]

Hull History Centre: Images of Hull taken by George Parkes

U DX400/1/24



Slide. Wincolmlee sign
Colour photograph of a sign for the Wincolmlee Improvement Area.
1 item

[c.1970s]

U DX400/1/25



Slide. Crane barge
Colour photograph of the crane barge 'London Atlas' in an unidentified [dock] with two North Sea Ferries visible in the background.
1 item

[c.1970s]

U DX400/2

Box 2
Includes colour photographs of the River Hull, bridges across the River Hull, the crane barge 'London Atlas', the River Thames, and a British Airways helicopter.
39 items

[c.1970s]

U DX400/2/1



Slide. Trinity Hospital, London
Colour photograph taken looking across the River Thames towards Trinity Hospital with Greenwich Power Station behind.
1 item

[c.1970s]

U DX400/2/2



Slide. Workman
Colour photograph of a workman working on a brick wall.
1 item

[c.1970s]

U DX400/2/3



Slide. Crane barge
Colour photograph of the crane barge 'London Atlas' on the Humber Estuary with the Humber Bridge visible in the distance.
1 item

[c.1970s]

Hull History Centre: Images of Hull taken by George Parkes

U DX400/2/4



Slide. Crane barge
Colour photograph of the crane barge 'London Atlas' in an unidentified dock.
1 item

[c.1970s]

U DX400/2/5



Slide. Crane barge
Colour photograph of the crane barge 'London Atlas' in an unidentified dock.
1 item

[c.1970s]

U DX400/2/6



Slide. Crane barge
Colour photograph of the crane barge 'London Atlas' in an unidentified dock.
1 item

[c.1970s]

U DX400/2/7



Slide. Crane barge
Colour photograph of the crane barge 'London Atlas' [unloading] cargo on the [Hull bank] of the [Humber Estuary].
1 item

[c.1970s]

U DX400/2/8



Slide. Crane barge
Colour photograph of the crane barge 'London Atlas' [unloading] cargo on the [Hull bank] of the [Humber Estuary].
1 item

[c.1970s]

U DX400/2/9



Slide. Unidentified dock
Colour photograph of an unidentified dockside with a ferry visible in the dock on the right.
1 item

[c.1970s]

Hull History Centre: Images of Hull taken by George Parkes

U DX400/2/10



Slide. Crane barges
Colour photograph of the crane barge 'London Atlas' and another crane barge [unloading] cargo on the [Hull bank] of the [Humber Estuary].
1 item

[c.1970s]

U DX400/2/11



Slide. Unidentified individuals
Colour photograph of an unidentified man and woman at a [party buffet table].
1 item

[c.1970s]

U DX400/2/12



Slide. Cleopatra's Needle
Colour photograph of the plaque at the base of 'Cleopatra's Needle' on Victoria Embankment, London.
1 item

[c.1970s]

U DX400/2/13



Slide. River Hull
Colour photograph of a barge turning on the River Hull with buildings visible on both banks and the tidal surge barrier in the distance.
1 item

[c.1970s]

U DX400/2/14



Slide. Plaque
Colour photograph of a plaque relating to 'Cleopatra's Needle', London.
1 item

[c.1970s]

U DX400/2/15



Slide. Unidentified river
Colour photograph of a fork in an unidentified [river].
1 item

[c.1970s]

Hull History Centre: Images of Hull taken by George Parkes

U DX400/2/16

Slide. Drypool Bridge, Hull

[c.1970s]



Colour photograph of a barge going underneath Drypool Bridge.

1 item

U DX400/2/17

Slide. Unidentified man

[c.1970s]



Colour photograph of an unidentified man standing next to a door in a [pub].

1 item

U DX400/2/18

Slide. Lock

[c.1970s]



Colour photograph of an unidentified canal lock.

1 item

U DX400/2/19

Slide. Crane barge

[c.1970s]



Colour photograph of the crane barge 'London Atlas' [unloading] cargo on the [Hull bank] of the [Humber Estuary].

1 item

U DX400/2/20

Slide. Crane barge

[c.1970s]



Colour photograph of the crane barge 'London Atlas' [unloading] cargo on the [Hull bank] of the [Humber Estuary].

1 item

U DX400/2/21

Slide. Old Naval College

[c.1970s]



Colour photograph taken looking across the River Thames towards the Old Naval College.

1 item

Hull History Centre: Images of Hull taken by George Parkes

U DX400/2/22

Slide. River Hull

[c.1970s]



Colour photograph taken looking across the River Hull towards a ship docked by the Rank Hovis Flour Mill.
1 item

U DX400/2/23

Slide. River Hull

[c.1970s]



Colour photograph of a barge transporting a [section of bridge] along the River Hull, with the Rank Hovis Flour Mill visible in the distance.
1 item

U DX400/2/24

Slide. Wilmington Bridge, Hull

[c.1970s]



Colour photograph of the overhead cabin on Wilmington Bridge.
1 item

U DX400/2/25

Slide. River Hull

[c.1970s]



Colour photograph of barges on the River Hull with buildings visible on both banks.
1 item

U DX400/2/26

Slide. Cleopatra's Needle

[c.1970s]



Colour photograph of the plaque at the base of 'Cleopatra's Needle' on Victoria Embankment, London.
1 item

U DX400/2/27

Slide. River Hull

[c.1970s]



Colour photograph of the River Hull at low tide with buildings visible on both banks.
1 item

Hull History Centre: Images of Hull taken by George Parkes

U DX400/2/28

Slide. Stoneferry Bridge, Hull

[c.1970s]

Colour photograph of traffic crossing Stoneferry Bridge.
1 item



U DX400/2/29

Slide. Humber Estuary

[c.1970s]

Colour photograph of boats towing a section of [bridge] on the Humber Estuary.
1 item



U DX400/2/30

Slide. Cranes

[c.1970s]

Colour photograph of cranes lowering a section of [bridge] into place.
1 item



U DX400/2/31

Slide. River Thames

[c.1970s]

Colour photograph taken looking down the River Thames towards Westminster Bridge, Lambeth Bridge and the Houses of Parliament.
1 item



U DX400/2/32

Slide. Humber Estuary

[c.1970s]

Colour photograph of the Hull bank of the Humber Estuary at dusk.
1 item



U DX400/2/33

Slide. River Hull

[c.1970s]

Colour photograph of barges and boats on the River Hull with the Rank Hovis Flour Mill visible on the right bank in the distance.
1 item



Hull History Centre: Images of Hull taken by George Parkes

U DX400/2/34



Slide. [London] church
Colour photograph taken looking across an adjacent road junction towards an unidentified church in [London].
1 item

[c.1970s]

U DX400/2/35



Slide. Unidentified river
Colour photograph taken looking across an unidentified river towards a boat on a mud bank and a large brick building on the far bank.
1 item

[c.1970s]

U DX400/2/36



Slide. River Hull
Colour photograph of barges on the River Hull with buildings visible on both banks.
1 item

[c.1970s]

U DX400/2/37



Slide. Cleopatra's Needle
Colour photograph of the plaque at the base of 'Cleopatra's Needle' on Victoria Embankment, London.
1 item

[c.1970s]

U DX400/2/38



Slide. Helicopter
Colour photograph of a British Airways helicopter on a grass area at The Lawns, University of Hull.
1 item

[c.1970s]

U DX400/2/39



Slide. Helicopter
Colour photograph of a British Airways helicopter on a grass area at The Lawns, University of Hull.
1 item

[c.1970s]

U DX400/3

Box 3

[c.1970s]

**Includes colour photographs of the River Hull, bridges across the River Hull, crane barges, the River Thames, and a British Airways helicopter.
35 items**

U DX400/3/1

Slide. Boat hoist

[c.1970s]

Colour photograph of the boat 'Ocean Diver' being lifted by a boat hoist at [Hull Marina].

1 item




U DX400/3/2

Slide. Crane barge

[c.1970s]

Colour photograph of a crane barge on the [River Hull].

1 item



U DX400/3/3

Slide. Crane barge

[c.1970s]

Colour photograph of a crane barge on the [River Hull].

1 item



U DX400/3/4

Slide. Concrete slab

[c.1970s]

Colour photograph of a large concrete slab and other construction materials.

1 item



U DX400/3/5

Slide. Crane barge

[c.1970s]

Colour photograph of a crane barge lowering a [section of pier] into place.

1 item



Hull History Centre: Images of Hull taken by George Parkes

U DX400/3/6

Slide. Crane barge

[c.1970s]



Colour photograph of a crane barge lowering a [section of pier] into place.

1 item

U DX400/3/7

Slide. Workmen

[c.1970s]



Colour photograph of workmen, with backs to the camera, watching a crane barge.

1 item

U DX400/3/8

Slide. Workmen

[c.1970s]



Colour photograph of unidentified workmen on a grass [river bank].

1 item

U DX400/3/9

Slide. [River Hull]

[c.1970s]



Colour photograph of a crane on a bank of the [River Hull] in the countryside.

1 item

U DX400/3/10

Slide. Unidentified family

[c.1970s]



Colour photograph of a man and a woman with two children in a small motorboat on an unidentified river.

1 item

U DX400/3/11

Slide. Unidentified river

[c.1970s]



Colour photograph of a [lock] covered with tarp on an unidentified river.

1 item

Hull History Centre: Images of Hull taken by George Parkes

U DX400/3/12

Slide. North Bridge, Hull

[c.1970s]



Colour photograph taken looking down the River Hull towards the North Bridge raised.

1 item

U DX400/3/13

Slide. River Hull

[c.1970s]



Colour photograph of a barge on the River Hull with buildings visible on the left bank.

1 item

U DX400/3/14

Slide. Beverley Minster

[c.1970s]



Colour photograph of the south side of Beverley Minster.

1 item

U DX400/3/15

Slide. River Hull

[c.1970s]



Colour photograph taken from an elevation of a barge on the River Hull, with wasteland and buildings visible on the far bank.

1 item

U DX400/3/16

Slide. River Hull

[c.1970s]



Colour photograph of a barge on the River Hull with buildings visible on the left bank.

1 item

U DX400/3/17

Slide. British Extracting Co. Ltd building

[c.1970s]



Colour photograph of the British Extracting Co. Ltd building taken from across the River Hull.

1 item

Hull History Centre: Images of Hull taken by George Parkes

U DX400/3/18

Slide. [River Hull]

[c.1970s]

Colour photograph of the [River Hull] in an unidentified area of the countryside.

1 item



U DX400/3/19

Slide. Boat hoist

[c.1970s]

Colour photograph of the boat 'Ocean Diver' being lifted by a boat hoist at [Hull Marina].

1 item



U DX400/3/20

Slide. Helicopter

[c.1970s]

Colour photograph of a British Airways helicopter in the air at The Lawns, University of Hull.

1 item



U DX400/3/21

Slide. Helicopter

[c.1970s]

Colour photograph of a British Airways helicopter on a grass area at The Lawns, University of Hull.

1 item



U DX400/3/22

Slide. Helicopter

[c.1970s]

Colour photograph of a British Airways helicopter [landing] on a grass area at The Lawns, University of Hull.

1 item



U DX400/3/23

Slide. Unidentified ship

[c.1970s]

Colour photograph of an unidentified cargo ship docked [in Hull].

1 item



Hull History Centre: Images of Hull taken by George Parkes

U DX400/3/24

Slide. HMS Belfast

[c.1970s]

Colour photograph of HMS Belfast anchored on the River Thames.

1 item



U DX400/3/25

Slide. Helicopter

[c.1970s]

Colour photograph of a helicopter in the air.

1 item



U DX400/3/26

Slide. Blackfriars Bridge, London

[c.1970s]

Colour photograph of Blackfriars Bridge with the pillars of the former railway bridge partially visible through an arch.

1 item



U DX400/3/27

Slide. Unidentified man

[c.1970s]

Colour photograph of an unidentified man [making a speech] at a party in a [pub].

1 item



U DX400/3/28

Slide. Unidentified river

[c.1970s]

Colour photograph taken looking down an unidentified river towards a small bridge.

1 item



U DX400/3/29

Slide. Unidentified location

[c.1970s]

Colour photograph of a brick wall supporting a [river bank] with a metal [bridge] partially visible.

1 item



Hull History Centre: Images of Hull taken by George Parkes

U DX400/3/30

Slide. Workman

[c.1970s]

Colour photograph of a workman on a ladder fixing a brick wall next to a canal lock.

1 item



U DX400/3/31

Slide. Hay bales

[c.1970s]

Colour photograph of a pile of hay bales in an unidentified location next to a canal.

1 item



U DX400/3/32

Slide. Unidentified river

[c.1970s]

Colour photograph of a man in a small boat next to a sluice gate on an unidentified river.

1 item



U DX400/3/33

Slide. Unidentified river

[c.1970s]

Colour photograph of people walking on a footpath running beside an unidentified river.

1 item



U DX400/3/34

Slide. [River Thames]

[c.1970s]

Colour photograph of small boats on the [River Thames] with buildings visible on both banks.

1 item



U DX400/3/35

Slide. Unidentified canal

[c.1970s]

Colour photograph of lock gates on an unidentified canal.

1 item



U DX400/4

Box 4

Includes colour photographs of the River Hull, bridges across the River Hull, Beverley Beck, and the Humber Bridge under construction.

27 items

[c.1970s]

U DX400/4/1



Slide. Unidentified river

Colour photograph taken at [dusk] looking down an unidentified river towards a power station in the distance.

1 item

[c.1970s]

U DX400/4/2



Slide. [Humber Estuary]

Colour photograph taken at [dusk] of sail boats on the [Humber Estuary].

1 item

[c.1970s]

U DX400/4/3



Slide. Unidentified dock

Colour photograph of men standing at the side of a dock with the dock visible behind.

1 item

[c.1970s]

U DX400/4/4



Slide. Unidentified dock

Colour photograph taken from a walkway looking across an unidentified dock at low tide.

1 item

[c.1970s]

U DX400/4/5



Slide. Dry dock

Colour photograph of an unidentified dry dock with buildings in the background.

1 item

[c.1970s]

Hull History Centre: Images of Hull taken by George Parkes

U DX400/4/6



Slide. [Drypool Bridge, Hull]

Colour photograph of a crane working on the road approaching [Drypool Bridge].

1 item

[c.1970s]

U DX400/4/7



Slide. [River Hull]

Colour photograph of barges and boats on the [River Hull] in an unidentified rural area.

1 item

[c.1970s]

U DX400/4/8



Slide. [River Hull]

Colour photograph of barges and boats on the [River Hull] in an unidentified rural area.

1 item

[c.1970s]

U DX400/4/9



Slide. Becksides, Beverley

Colour photograph of the junction of Becksides, North Becksides and Blucher Lane, with The Sloop Inn and the Foresters' Arms partially visible.

1 item

[c.1970s]

U DX400/4/10



Slide. Beverley Beck

Colour photograph taken looking down Beverley Beck with the B1230 to the right and buildings visible on both sides of the Beck.

1 item

[c.1970s]

U DX400/4/11



Slide. Beverley Beck

Colour photograph of diggers on a pile of [sand] in Beverley Beck with a water gate behind.

1 item

[c.1970s]

Hull History Centre: Images of Hull taken by George Parkes

U DX400/4/12

Slide. Beverley Beck

[c.1970s]



Colour photograph taken looking down Beverley Beck with the B1230 to the right and buildings visible on both sides of the Beck.

1 item

U DX400/4/13

Slide. River Hull

[c.1970s]



Colour photograph taken looking down the River Hull towards the Rank Hovis Flour Mill in the distance.

1 item

U DX400/4/14

Slide. River Hull

[c.1970s]



Colour photograph of barges and boats on the River Hull with the Rank Hovis Flour Mill partially visible in the distance.

1 item

U DX400/4/15

Slide. [River Hull]

[c.1970s]



Colour photograph of barges and boats on the [River Hull] with large piles of sand in the background on the far bank.

1 item

U DX400/4/16

Slide. River Hull

[c.1970s]



Colour photograph of barges on the River Hull with buildings partially visible on both sides.

1 item

U DX400/4/17

Slide. Unidentified location

[c.1970s]



Colour photograph of flowering weeds growing in an unidentified industrial location.

1 item

Hull History Centre: Images of Hull taken by George Parkes

U DX400/4/18

Slide. River Hull

[c.1970s]



Colour photograph of barges and boats on the River Hull with the Rank Hovis Flour Mill in the distance.

1 item

U DX400/4/19

Slide. [River Hull]

[c.1970s]



Colour photograph of a tugboat towing a larger ship on the [River Hull].

1 item

U DX400/4/20

Slide. Humber Estuary

[c.1970s]



Colour photograph of a tugboat and ship on the Humber Estuary.

1 item

U DX400/4/21

Slide. Humber Bridge construction

[c.1970s]



Colour photograph of preparatory work for the Humber Bridge on the Hessle side of the Humber Estuary.

1 item

U DX400/4/22

Slide. [Humber Bridge construction]

[c.1970s]



Colour photograph of workmen working on an elevated platform.

1 item

U DX400/4/23

Slide. Humber Bridge construction

[c.1970s]



Colour photograph taken looking across a large grassed area towards two towers of the Humber Bridge under construction in the distance.

1 item

Hull History Centre: Images of Hull taken by George Parkes

U DX400/4/24



Slide. Humber Bridge construction
Colour photograph of cranes on top of two towers of the Humber Bridge under construction.
1 item

[c.1970s]

U DX400/4/25



Slide. [Humber Estuary]
Colour photograph taken at [dusk] of sail boats on the [Humber Estuary].
1 item

[c.1970s]

U DX400/4/26



Slide. Humber Bridge construction
Colour photograph taken from an adjacent track of cranes on top of two towers of the Humber Bridge under construction.
1 item

[c.1970s]

U DX400/4/27



Slide. Humber Bridge construction
Colour photograph of a ship passing underneath the central road section of the Humber Bridge during construction.
1 item

[c.1970s]

U DX400/5

Box 5
Includes colour photographs of the River Thames, bridges over the River Thames, and some unidentified rivers.
48 items

[c.1970s]

U DX400/5/1



Slide. Spinx
Colour photograph of a sphinx statue on Victoria Embankment, London.
1 item

[c.1970s]

Hull History Centre: Images of Hull taken by George Parkes

U DX400/5/2

Slide. Workman

[c.1970s]

Colour photograph of a workman fixing a canal wall.
1 item



U DX400/5/3

Slide. Workmen

[c.1970s]

Colour photograph of two workmen on ladders fixing a canal wall with a pump on the bank above.
1 item



U DX400/5/4

Slide. Unidentified event

[c.1970s]

Colour photograph of people at a [party in a pub].
1 item



U DX400/5/5

Slide. [River Hull]

[c.1970s]

Colour photograph taken looking down the [River Hull] at night in an unidentified rural area.
1 item



U DX400/5/6

Slide. Unidentified event

[c.1970s]

Colour photograph of people at a [party in a pub].
1 item



U DX400/5/7

Slide. Unidentified canal

[c.1970s]

Colour photograph of lock gates on an unidentified canal.
1 item



Hull History Centre: Images of Hull taken by George Parkes

U DX400/5/8



Slide. Workmen

Colour photograph of workmen working next to a sluice gate in an [unidentified canal].

1 item

[c.1970s]

U DX400/5/9



Slide. Workman

Colour photograph of a workman using a [circular saw] on a large wooden beam in an unidentified rural location.

1 item

[c.1970s]

U DX400/5/10



Slide. Unidentified river

Colour photograph taken looking across a river towards industrial and domestic buildings on the far side.

1 item

[c.1970s]

U DX400/5/11



Slide. River Thames

Colour photograph taken looking across the River Thames towards the Prospect of Whitby pub and surrounding buildings.

1 item

[c.1970s]

U DX400/5/12



Slide. Unidentified bridge

Colour photograph taken looking across a river towards an unidentified bascule bridge.

1 item

[c.1970s]

U DX400/5/13



Slide. Unidentified canal

Colour photograph taken looking down an unidentified canal towards lock gates.

1 item

[c.1970s]

Hull History Centre: Images of Hull taken by George Parkes

U DX400/5/14



Slide. Unidentified location
Colour photograph of a wooden [walkway] abandoned partially constructed at the side of a sheep field.
1 item

[c.1970s]

U DX400/5/15



Slide. Unidentified river
Colour photograph taken looking down a river towards a small metal bridge.
1 item

[c.1970s]

U DX400/5/16



Slide. [Middleton Hall, University of Hull]
Colour photograph of an art exhibition in [Middleton Hall, University of Hull].
1 item

[c.1970s]

U DX400/5/17



Slide. The Lawns, University of Hull
Colour photograph of The Lawns, University of Hull.
1 item

[c.1970s]

U DX400/5/18



Slide. Unidentified river
Colour photograph taken looking down a river towards boats moored on both sides, with buildings and large cranes also visible on both sides.
1 item

[c.1970s]

U DX400/5/19



Slide. Greenwich foot tunnel
Colour photograph of an entrance to the Greenwich foot tunnel.
1 item

[c.1970s]

Hull History Centre: Images of Hull taken by George Parkes

U DX400/5/20



Slide. Hay's Galleria, London
Colour photograph taken looking across the River Thames of the entrance to Hay's Galleria.
1 item

[c.1970s]

U DX400/5/21



Slide. The Northern & Shell Building
Colour photograph of The Northern & Shell Building (10 Lower Thames Street) taken from across the River Thames.
1 item

[c.1970s]

U DX400/5/22



Slide. Kayak
Colour photograph of people in a double kayak on an unidentified river.
1 item

[c.1970s]

U DX400/5/23



Slide. River Thames
Colour photograph taken looking down the River Thames towards Westminster Bridge, Lambeth Bridge and the Houses of Parliament.
1 item

[c.1970s]

U DX400/5/24



Slide. Cleopatra's Needle
Colour photograph taken from [Waterloo Bridge] of 'Cleopatra's Needle', Victoria Embankment, London.
1 item

[c.1970s]

U DX400/5/25



Slide. Unidentified location
Colour photograph of the top of a [canal side wall].
1 item

[c.1970s]

Hull History Centre: Images of Hull taken by George Parkes

U DX400/5/26

Slide. Unidentified river

[c.1970s]



Colour photograph taken looking across a river towards buildings, and boats resting on mud flats on the far side.
1 item

U DX400/5/27

Slide. Unidentified river

[c.1970s]



Colour photograph taken looking across a river towards moored boats and buildings on the far side.
1 item

U DX400/5/28

Slide. HMS Belfast

[c.1970s]



Colour photograph of the HMS Belfast moored in the River Thames with Tower Bridge partially visible in the background.
1 item

U DX400/5/29

Slide. Unidentified river

[c.1970s]



Colour photograph of boats on an unidentified river, with a pier and buildings visible on the left bank.
1 item

U DX400/5/30

Slide. Crane barge

[c.1970s]



Colour photograph of a crane barge lowering a [section of pier] into place on the [Humber Estuary].
1 item

U DX400/5/31

Slide. Unidentified woman

[c.1970s]



Colour photograph of an unidentified woman sitting at a [restaurant] table.
1 item

Hull History Centre: Images of Hull taken by George Parkes

U DX400/5/32

Slide. Unidentified event

[c.1970s]



Colour photograph of a group of unidentified men sitting at a long [restaurant] table.

1 item

U DX400/5/33

Slide. Unidentified river

[c.1970s]



Colour photograph looking across a river towards barges on the water and buildings on the far side.

1 item

U DX400/5/34

Slide. Unidentified man

[c.1970s]



Colour photograph of an unidentified man making a speech at an unidentified event.

1 item

U DX400/5/35

Slide. Unidentified man

[c.1970s]



Colour photograph of an unidentified man sitting inside in an unidentified location.

1 item

U DX400/5/36

Slide. Tower Bridge, London

[c.1970s]



Colour photograph of part of one tower and the upper walkways.

1 item

U DX400/5/37

Slide. River Thames

[c.1970s]



Colour photograph taken from a boat looking across the River Thames towards the Old Naval College and Greenwich Power Station in the distance.

1 item

Hull History Centre: Images of Hull taken by George Parkes

U DX400/5/38



Slide. River Thames

Colour photograph taken looking down the River Thames towards Blackfriars Bridge and Unilever House in the background.

1 item

[c.1970s]

U DX400/5/39



Slide. River Thames

Colour photograph taken looking down the River Thames towards Southwark Bridge and Canon Street Railway Bridge.

1 item

[c.1970s]

U DX400/5/40



Slide. Golden Hinde, London

Colour photograph taken looking across the River Thames towards the Golden Hinde sailing ship.

1 item

[c.1970s]

U DX400/5/41



Slide. River Thames

Colour photograph taken looking down the River Thames towards the Cutty Sark and Greenwich in the distance.

1 item

[c.1970s]

U DX400/5/42



Slide. River Thames

Colour photograph taken looking down the River Thames towards the Cutty Sark and the Old Naval College in the distance.

1 item

[c.1970s]

U DX400/5/43



Slide. Unidentified event

Colour photograph of people at a [party in a pub].

1 item

[c.1970s]

Hull History Centre: Images of Hull taken by George Parkes

U DX400/5/44



Slide. Unidentified location
Colour photograph of an unidentified small sailing ship docked as a [tourist attraction].
1 item

[c.1970s]

U DX400/5/45



Slide. Unidentified man
Colour head and shoulders photograph of an unidentified man at an unidentified event.
1 item

[c.1970s]

U DX400/5/46



Slide. [River Thames]
Colour photograph taken looking across the [River Thames] towards two ships moored on the far side with buildings visible behind.
1 item

[c.1970s]

U DX400/5/47



Slide. [River Thames]
Colour photograph taken looking across the [River Thames] towards a slipway next to The Watermans' Arms.
1 item

[c.1970s]

U DX400/5/48



Slide. [River Thames]
Colour photograph taken looking across the [River Thames] towards barges on the water and buildings on the far bank.
1 item

[c.1970s]

U DX400/6

Hull city
Includes colour photographs of the River Hull,
various Hull docks and streets, and bridges over the
River Hull.
47 items

[c.1970s]

U DX400/6/1

Slide. Workmen
Colour photograph of workmen working at an unidentified
[dock in Hull].
1 item

[c.1970s]



U DX400/6/2

Slide. [Road maintenance vehicles]
Colour photograph of [road maintenance vehicles] by a
[dockside bridge].
1 item

[c.1970s]



U DX400/6/3

Slide. [River Hull]
Colour photograph of barges on the [River Hull] with
warehouses on the right bank.
1 item

[c.1970s]



U DX400/6/4

Slide. [Railway Dock, Hull]
Colour photograph of a bridge at [Railway Dock] with a
brick warehouse in the background.
1 item

[c.1970s]



U DX400/6/5

Slide. [Road maintenance vehicles]
Colour photograph of [road maintenance vehicles] and
workmen by a [dockside bridge].
1 item

[c.1970s]



Hull History Centre: Images of Hull taken by George Parkes

U DX400/6/6

Slide. [Bridge mechanism]

[c.1970s]

Colour photograph of a close-up of a [bridge opening mechanism].

1 item



U DX400/6/7

Slide. Humber Dock, Hull

[c.1970s]

Colour photograph of dock gates and bridge at the entrance to Humber Dock from the Humber Estuary.

1 item



U DX400/6/8

Slide. Humber Dock, Hull

[c.1970s]

Colour photograph of a car driving across a bridge at Humber Dock, with the Humber Estuary visible in the distance.

1 item



U DX400/6/9

Slide. Humber Dock, Hull

[c.1970s]

Colour photograph taken looking across the dock gates and Humber Dock towards Hull.

1 item



U DX400/6/10

Slide. [Albert Dock, Hull]

[c.1970s]

Colour photograph of [Albert Dock] at night showing the dock gates and ships moored on both sides.

1 item



U DX400/6/11

Slide. [Albert Dock, Hull]

[c.1970s]

Colour photograph of [Albert Dock] at night showing the dock gates and ships moored on both sides.

1 item



Hull History Centre: Images of Hull taken by George Parkes

U DX400/6/12



Slide. [Humber Dock, Hull]
Colour photograph of a ship approaching the dock gates of [Humber Dock] from the Humber Estuary.
1 item

[c.1970s]

U DX400/6/13



Slide. [Humber Dock, Hull]
Colour photograph of a swing bridge open at [Humber Dock].
1 item

[c.1970s]

U DX400/6/14



Slide. Barge
Colour photograph of a barge on the Humber Estuary.
1 item

[c.1970s]

U DX400/6/15



Slide. Unidentified dock
Colour photograph of an unidentified dock [in Hull] showing dockside buildings and cranes.
1 item

[c.1970s]

U DX400/6/16



Slide. Swing bridge
Colour photograph of workmen assessing a swing bridge at an unidentified dock.
1 item

[c.1970s]

U DX400/6/17



Slide. Warehouse 6, Hull
Colour photograph of Warehouse 6 taken from across the A63 looking towards the old Dock Offices partially visible in the distance.
1 item

[c.1970s]

Hull History Centre: Images of Hull taken by George Parkes

U DX400/6/18



Slide. [Albert Dock, Hull]
Colour photograph of [Albert Dock] showing the dock gates and ships moored on both sides.
1 item

[c.1970s]

U DX400/6/19



Slide. Princes Dock, Hull
Colour photograph taken looking across Princes Dock towards the old Dock Offices in the distance and Princes Dock Street to the right.
1 item

[c.1970s]

U DX400/6/20



Slide. [River Hull]
Colour photograph of a barge and small boats on the [River Hull] in an unidentified rural location.
1 item

[c.1970s]

U DX400/6/21



Slide. Unidentified machinery
Colour photograph of unidentified machinery under plastic covers in an unidentified location.
1 item

[c.1970s]

U DX400/6/22



Slide. Drypool Bridge, Hull
Colour photograph of a barge passing underneath Drypool Bridge.
1 item

[c.1970s]

U DX400/6/23



Slide. Drypool Bridge, Hull
Colour photograph of a barge passing underneath Drypool Bridge.
1 item

[c.1970s]

Hull History Centre: Images of Hull taken by George Parkes

U DX400/6/24

Slide. Drypool Bridge, Hull

[c.1970s]

Colour photograph of a mobile crane working on Drypool Bridge.

1 item



U DX400/6/25

Slide. Drypool Bridge, Hull

[c.1970s]

Colour photograph of a mobile crane crossing Drypool Bridge.

1 item



U DX400/6/26

Slide. Humber Estuary

[c.1970s]

Colour photograph of boats on the Humber Estuary with a pier and river bank on the right.

1 item



U DX400/6/27

Slide. Unidentified location

[c.1970s]

Colour photograph of a crane on a construction site next to an unidentified body of water.

1 item



U DX400/6/28

Slide. Drypool Bridge, Hull

[c.1970s]

Colour photograph of a mobile crane working on Drypool Bridge.

1 item



Hull History Centre: Images of Hull taken by George Parkes

U DX400/6/29

Slide. Drypool Bridge, Hull

[c.1970s]

Colour photograph of workmen standing next to a truck on Drypool Bridge.

1 item



U DX400/6/30

Slide. [River Hull]

[c.1970s]

Colour photograph of ships on the [River Hull] with warehouses and other buildings on the right bank.

1 item



U DX400/6/31

Slide. [Drypool Bridge, Hull]

[c.1970s]

Colour photograph of [Drypool Bridge] raised with boat passing underneath and a mobile crane visible to the left.

1 item



U DX400/6/32

Slide. Water depth guages

[c.1970s]

Colour photograph of water depth guages at an unidentified [dock].

1 item



U DX400/6/33

Slide. Unidentified ship

[c.1970s]

Colour photograph of an unidentified ship moored at an unidentified dock.

1 item



U DX400/6/34

Slide. Unidentified ship

[c.1970s]

Colour photograph of an unidentified ship moored at an unidentified dock.

1 item



Hull History Centre: Images of Hull taken by George Parkes

U DX400/6/35



Slide. King George Dock, Hull
Colour photograph of ships in dock with dockside cranes on both sides and a large warehouse in the background.
1 item

[c.1970s]

U DX400/6/36



Slide. Unidentified street
Colour photograph of a fire engine and firefighters on an unidentified street responding to an incident.
1 item

[c.1970s]

U DX400/6/37



Slide. Unidentified street
Colour photograph of a fire engine and firefighters on an unidentified street responding to an incident.
1 item

[c.1970s]

U DX400/6/38



Slide. Dock Office Row, Hull
Colour photograph of the old dock offices on Dock Office Row.
1 item

[c.1970s]

U DX400/6/39



Slide. Rank Hovis Flour Mill
Colour photograph of the Rank Hovis Flour Mill taken looking across barges on the River Hull.
1 item

[c.1970s]

U DX400/6/40



Slide. [Humber Dock, Hull]
Colour photograph taken from the [Humber Estuary] of [Humber Dock] looking towards the city.
1 item

[c.1970s]

Hull History Centre: Images of Hull taken by George Parkes

U DX400/6/41

Slide. Mobile crane

[c.1970s]



Colour photograph of a mobile crane and unidentified machinery in an unidentified location.

1 item

U DX400/6/42

Slide. Drypool Bridge, Hull

[c.1970s]



Colour photograph of a mobile crane working next to Drypool Bridge.

1 item

U DX400/6/43

Slide. Drypool Bridge, Hull

[c.1970s]



Colour photograph of Drypool Bridge raised with a barge passing underneath.

1 item

U DX400/6/44

Slide. Unidentified ship

[c.1970s]



Colour photograph of an unidentified ship moored on the [River Hull].

1 item

U DX400/6/45

Slide. Unidentified boat

[c.1970s]



Colour photograph of a small boat moored on the [River Hull] with industrial buildings on the far bank.

1 item

U DX400/6/46

Slide. Unidentified ship

[c.1970s]



Colour photograph of the stern of an unidentified ship moored in an unidentified dock.

1 item

Hull History Centre: Images of Hull taken by George Parkes

U DX400/6/47

Slide. North Sea Ferry
Colour photograph of North Sea Ferry [MS Norwave]
moored at King George Dock.
1 item

[c.1970s]



U DX400/7

Humber Bridge
Includes colour photographs of the Humber Bridge
under construction.
49 items

[c.1970s]

U DX400/7/1

Slide. Humber Bridge construction
Colour photograph taken from Hessle Foreshore of
central road sections of the bridge being lifted into place.
1 item

[c.1970s]



U DX400/7/2

Slide. Humber Bridge construction
Colour photograph of road sections of the bridge being
transported on barges on the Humber Estuary towards
the bridge.
1 item

[c.1970s]



U DX400/7/3

Slide. Humber Bridge construction
Colour photograph of a road section of the bridge being
transported on a barge on the Humber Estuary towards
the bridge.
1 item

[c.1970s]



U DX400/7/4

Slide. Humber Bridge construction
Colour photograph taken from Hessle Foreshore of
central road sections of the bridge being lifted into place.
1 item

[c.1970s]



Hull History Centre: Images of Hull taken by George Parkes

U DX400/7/5

Slide. Humber Bridge construction
Colour photograph of a close-up of overhead cables.
1 item

[c.1970s]



U DX400/7/6

Slide. Humber Bridge construction
Colour photograph of construction work on two towers of the bridge.
1 item

[c.1970s]



U DX400/7/7

Slide. Humber Estuary
Colour photograph taken from Hessle Foreshore looking across the Humber Estuary to the south bank.
1 item

[c.1970s]



U DX400/7/8

Slide. Humber Bridge construction
Colour photograph of two cranes on top of the Humber Bridge towers.
1 item

[c.1970s]



U DX400/7/9

Slide. Humber Bridge construction
Colour photograph of two cranes on top of the Humber Bridge towers.
1 item

[c.1970s]



U DX400/7/10

Slide. Humber Bridge construction
Colour photograph of a close-up of overhead cables.
1 item

[c.1970s]



Hull History Centre: Images of Hull taken by George Parkes

U DX400/7/11

Slide. Humber Bridge construction

[c.1970s]



Colour photograph of a construction site on the [north bank] of the Humber Estuary.

1 item

U DX400/7/12

Slide. Humber Bridge construction

[c.1970s]



Colour photograph of workmen with a crane and barges undertaking preparatory work for the construction of the Humber Bridge.

1 item

U DX400/7/13

Slide. Humber Bridge construction

[c.1970s]



Colour photograph of a barge passing underneath the overhead cables of the Humber Bridge with the south bank towers visible in the distance.

1 item

U DX400/7/14

Slide. Humber Estuary

[c.1970s]



Colour photograph of a barge and a boat on the Humber Estuary.

1 item

U DX400/7/15

Slide. Humber Estuary

[c.1970s]



Colour photograph of two cars parked on [Hessele Foreshore] with the Humber Estuary and south bank visible in the background.

1 item

U DX400/7/16

Slide. Humber Bridge construction

[c.1970s]



Colour photograph taken from a distance of two cranes on top of the north bank Humber Bridge towers.

1 item

Hull History Centre: Images of Hull taken by George Parkes

U DX400/7/17

Slide. Humber Bridge construction

[c.1970s]



Colour photograph taken looking across a large grass area towards the north bank Humber Bridge towers.
1 item

U DX400/7/18

Slide. Humber Bridge construction

[c.1970s]



Colour photograph taken looking across a construction site towards the [north bank] Humber Bridge towers in the distance.
1 item

U DX400/7/19

Slide. Humber Bridge construction

[c.1970s]



Colour photograph taken looking along Hessle Foreshore towards the bases of the Humber Bridge towers.
1 item

U DX400/7/20

Slide. Humber Bridge construction

[c.1970s]



Colour photograph taken looking through trees towards the [north bank] Humber Bridge towers in the distance.
1 item

U DX400/7/21

Slide. Humber Bridge construction

[c.1970s]



Colour photograph taken looking across fields towards the [north bank] Humber Bridge columns in the distance.
1 item

U DX400/7/22

Slide. Humber Bridge construction

[c.1970s]



Colour photograph of construction work on Hessle Foreshore with the cables and south bank towers of the Humber Bridge visible in the background.
1 item

Hull History Centre: Images of Hull taken by George Parkes

U DX400/7/23

Slide. Humber Estuary

[c.1970s]

Colour photograph of three boats on the Humber Estuary.
1 item



U DX400/7/24

Slide. Humber Bridge construction

[c.1970s]

Colour photograph of a close up of the unfinished road deck.

1 item



U DX400/7/25

Slide. Humber Estuary

[c.1970s]

Colour photograph of boats on the river.
1 item



U DX400/7/26

Slide. Humber Bridge construction

[c.1970s]

Colour photograph taken from the [north bank] of the Humber looking down the estuary towards the north and south towers with overhead cables hanging between.

1 item



U DX400/7/27

Slide. Humber Bridge construction

[c.1970s]

Colour photograph of the [north bank] Humber Bridge towers under construction with cranes on top.

1 item



U DX400/7/28

Slide. Humber Bridge construction

[c.1970s]

Colour photograph of the construction site at the base of the [north bank] towers.

1 item



Hull History Centre: Images of Hull taken by George Parkes

U DX400/7/29



Slide. Humber Bridge construction
Colour photograph taken looking along a footpath down the Humber Estuary towards the [north bank] towers under construction.
1 item

[c.1970s]

U DX400/7/30



Slide. Humber Bridge construction
Colour photograph taken looking over trees and fields towards the [north bank] towers under construction.
1 item

[c.1970s]

U DX400/7/31



Slide. Humber Bridge construction
Colour photograph of the construction site at the base of the [north bank] towers.
1 item

[c.1970s]

U DX400/7/32



Slide. Humber Bridge construction
Colour photograph of a sailing boat on the Humber Estuary with the [south bank] towers under construction in the distance.
1 item

[c.1970s]

U DX400/7/33



Slide. Humber Bridge construction
Colour photograph taken looking through trees to overhead cables and the beginning of the road section.
1 item

[c.1970s]

U DX400/7/34



Slide. Humber Bridge construction
Colour photograph taken looking through trees to overhead cables and the beginning of the road section.
1 item

[c.1970s]

Hull History Centre: Images of Hull taken by George Parkes

U DX400/7/35



Slide. Humber Bridge construction
Colour photograph taken looking through a construction site to overhead cables and the beginning of the road section.
1 item

[c.1970s]

U DX400/7/36



Slide. Humber Bridge construction
Colour photograph of a close up of the beginning of the road section with the overhead cables above.
1 item

[c.1970s]

U DX400/7/37



Slide. Humber Bridge construction
Colour photograph taken from the [north bank] of the Humber looking down the estuary towards the Humber Bridge with part of the central road section in place.
1 item

[c.1970s]

U DX400/7/38



Slide. Humber Bridge construction
Colour photograph taken from the [north bank] of the Humber looking across the estuary towards the Humber Bridge with part of the central road section in place.
1 item

[c.1970s]

U DX400/7/39



Slide. Humber Bridge construction
Colour photograph taken looking over trees towards the beginning of the road section on the [north bank].
1 item

[c.1970s]

U DX400/7/40



Slide. Humber Bridge construction
Colour photograph taken looking over trees towards the beginning of the road section and overhead cables on the [north bank].
1 item

[c.1970s]

Hull History Centre: Images of Hull taken by George Parkes

U DX400/7/41



Slide. Humber Bridge construction
Colour photograph taken looking across [scrubland] to overhead cables and the beginning of the road section.
1 item

[c.1970s]

U DX400/7/42



Slide. Humber Bridge construction
Colour photograph taken from Hessle Foreshore looking towards the south bank towers of the Humber Bridge and unfinished central road section, with Hessle Whiting Mill partially visible on the right.
1 item

[c.1970s]

U DX400/7/43



Slide. Humber Bridge construction
Colour photograph of a maintenance cradle attached to the road deck.
1 item

[c.1970s]


U DX400/7/44



Slide. Humber Bridge construction
Colour photograph of the overhead cables with [maintenance walkways].
1 item

[c.1970s]

U DX400/7/45



Slide. Humber Bridge construction
Colour photograph taken from the [north bank] of the Humber looking down the estuary towards the Humber Bridge with part of the central road section in place.
1 item

[c.1970s]

U DX400/7/46



Slide. Humber Bridge construction
Colour photograph taken looking through a construction site to overhead cables and the beginning of the road section.
1 item

[c.1970s]

Hull History Centre: Images of Hull taken by George Parkes

U DX400/7/47



Slide. Humber Bridge construction
Colour photograph taken from Hessle Foreshore of a barge transporting a road section towards the Humber Bridge.
1 item

[c.1970s]

U DX400/7/48



Slide. Humber Bridge construction
Colour photograph taken looking across the Humber Estuary towards the south bank towers and unfinished central road section.
1 item

[c.1970s]

U DX400/7/49



Slide. Humber Bridge construction
Colour photograph taken from Hessle Foreshore of central road sections of the bridge being lifted into place.
1 item

[c.1970s]

U DX400/8

River Hull 1
Includes colour photographs of the River Hull, bridges across the River Hull, and Beverley Shipyard.
49 items

[c.1970s]

U DX400/8/1



Slide. Grovehill Road Bridge, Beverley
Colour photograph taken from Weel Road of Grovehill Road Bridge across the River Hull.
1 item

[c.1970s]

U DX400/8/2



Slide. Beverley Shipyard
Colour photograph of a ship under construction at Beverley Shipyard with a crane in the background.
1 item

[c.1970s]

Hull History Centre: Images of Hull taken by George Parkes

U DX400/8/3



Slide. Beverley Shipyard
Colour photograph of a ship under construction at Beverley Shipyard.
1 item

[c.1970s]

U DX400/8/4



Slide. Beverley Shipyard
Colour photograph of a ship under construction at Beverley Shipyard.
1 item

[c.1970s]

U DX400/8/5



Slide. Beverley Shipyard
Colour photograph of a ship under construction at Beverley Shipyard.
1 item

[c.1970s]

U DX400/8/6



Slide. Beverley Shipyard
Colour photograph of a boat under construction and partly covered by a tarp at Beverley Shipyard.
1 item

[c.1970s]

U DX400/8/7



Slide. Beverley Shipyard
Colour photograph of a boat under construction on the banks of the River Hull at Beverley Shipyard.
1 item

[c.1970s]

U DX400/8/8



Slide. Weel Road, Beverley
Colour photograph taken looking across the River Hull of a truck driving along Weel Road, Beverley.
1 item

[c.1970s]

Hull History Centre: Images of Hull taken by George Parkes

U DX400/8/9

Slide. Beverley Shipyard

[c.1970s]



Colour photograph of a ship and a boat in the River Hull at Beverley Shipyard, with a crane partially visible on the right.

1 item

U DX400/8/10

Slide. Beverley Shipyard

[c.1970s]



Colour photograph of a ship and a boat in the River Hull at Beverley Shipyard, with a crane on the right

1 item

U DX400/8/11

Slide. Beverley Shipyard

[c.1970s]



Colour photograph of a ship and a boat on the River Hull at Beverley Shipyard.

1 item

U DX400/8/12

Slide. River Hull

[c.1970s]



Colour photograph taken looking down the River Hull at Beverley, with warehouses visible on the right.

1 item

U DX400/8/13

Slide. Grovehill Road Bridge, Beverley

[c.1970s]



Colour photograph taken from Weel Road looking across Grovehill Road Bridge.

1 item

U DX400/8/14

Slide. Grovehill Road Bridge, Beverley

[c.1970s]



Colour photograph taken from Weel Road looking towards Grovehill Road Bridge.

1 item

Hull History Centre: Images of Hull taken by George Parkes

U DX400/8/15

Slide. Beverley Shipyard

[c.1970s]

Colour photograph of two boats on the River Hull at Beverley Shipyard.

1 item



U DX400/8/16

Slide. Ferry Lane Bridge, Hull

[c.1970s]

Colour photograph of a barge passing underneath Ferry Lane Bridge.

1 item



U DX400/8/17

Slide. Grovehill Road Bridge, Beverley

[c.1970s]

Colour photograph looking towards the bridge from Grovehill Road industrial estate.

1 item



U DX400/8/18

Slide. Humber Estuary

[c.1970s]

Colour photograph of barges on the Humber Estuary.

1 item



U DX400/8/19

Slide. River Hull

[c.1970s]

Colour photograph of construction works on both sides of the River Hull [in Hull].

1 item



U DX400/8/20

Slide. [River Hull]

[c.1970s]

Colour photograph of the [River Hull in Beverley] with industrial buildings on the left bank.

1 item



Hull History Centre: Images of Hull taken by George Parkes

U DX400/8/21

Slide. River Hull

[c.1970s]



Colour photograph of barges on the River Hull, including one owned by Lincoln & Hull Marine Constructors Ltd, looking down the river towards the Rank Hovis Flour Mill in the distance.

1 item

U DX400/8/22

Slide. River Hull

[c.1970s]



Colour photograph taken looking across the River Hull to industrial buildings on the far bank.

1 item

U DX400/8/23

Slide. River Hull

[c.1970s]



Colour photograph of a barge on the River Hull in the [Wincolmlee or Bankside area of Hull].

1 item

U DX400/8/24

Slide. River Hull

[c.1970s]



Colour photograph of tugboat 'Gillian Knight' towing the boat 'Finnlark' on the River Hull past unidentified industrial buildings.

1 item

U DX400/8/25

Slide. River Hull

[c.1970s]



Colour photograph of barges on the River Hull with industrial buildings visible on both banks.

1 item

U DX400/8/26

Slide. River Hull

[c.1970s]



Colour photograph of barges and boats moored on the River Hull in Hull.

1 item

Hull History Centre: Images of Hull taken by George Parkes

U DX400/8/27

Slide. [River Hull]

[c.1970s]



Colour photograph of a small pleasure boat on the [River Hull] in an unidentified rural location.

1 item

U DX400/8/28

Slide. [River Hull]

[c.1970s]



Colour photograph of two small pleasure boats and kayakers on the [River Hull] in an unidentified rural location.

1 item

U DX400/8/29

Slide. River Hull

[c.1970s]



Colour photograph of a barge on the River Hull [at Beverley] with industrial buildings on the right bank.

1 item

U DX400/8/30

Slide. River Hull

[c.1970s]



Colour photograph taken from [Ferry Lane Bridge, Hull] looking down the River Hull in the direction of the Humber Estuary with industrial buildings on both sides.

1 item

U DX400/8/31

Slide. River Hull

[c.1970s]



Colour photograph of a sail boat and barges on the River Hull in Hull with industrial buildings on both banks.

1 item

U DX400/8/32

Slide. [North Bridge, Hull]

[c.1970s]



Colour photograph of [North Bridge] raised with a barge passing underneath.

1 item

Hull History Centre: Images of Hull taken by George Parkes

U DX400/8/33

Slide. River Hull

[c.1970s]



Colour photograph of barges and boats on the River Hull in an unidentified location, with industrial buildings and a crane partially visible in the distance.

1 item

U DX400/8/34

Slide. [Scott Street Bridge, Hull]

[c.1970s]



Colour photograph of the underneath of [Scott Street Bridge] whilst raised.

1 item

U DX400/8/35

Slide. Wilmington Bridge, Hull

[c.1970s]



Colour photograph taken looking down the pedestrian walkway of Wilmington Bridge.

1 item

U DX400/8/36

Slide. River Hull

[c.1970s]



Colour photograph of a barge on the River Hull in an unidentified area of [Hull] with industrial buildings on both banks.

1 item

U DX400/8/37

Slide. Wilmington Bridge, Hull

[c.1970s]



Colour photograph of Wilmington Bridge with gates closed across the railway section of the bridge.

1 item

U DX400/8/38

Slide. River Hull

[c.1970s]



Colour photograph of barges on the River Hull in an unidentified area of [Hull].

1 item

Hull History Centre: Images of Hull taken by George Parkes

U DX400/8/39

Slide. River Hull

[c.1970s]



Colour photograph taken looking down the River Hull in an unidentified area of [Hull] with industrial buildings on both banks.

1 item

U DX400/8/40

Slide. [River Hull]

[c.1970s]



Colour photograph of riverbank ballast.

1 item

U DX400/8/41

Slide. River Hull

[c.1970s]



Colour photograph of the River Hull with riverbank ballast and industrial buildings on the right bank.

1 item

U DX400/8/42

Slide. River Hull

[c.1970s]



Colour photograph of barges on the River Hull with industrial buildings on both banks and two large cranes on the right bank.

1 item

U DX400/8/43

Slide. River Hull

[c.1970s]



Colour photograph of barges and boats on the River Hull with industrial buildings on both banks in an unidentified area of [Hull].

1 item

U DX400/8/44

Slide. River Hull

[c.1970s]



Colour photograph taken looking down the River Hull towards [North Bridge, Hull] with industrial buildings on both banks.

1 item

Hull History Centre: Images of Hull taken by George Parkes

U DX400/8/45

Slide. Scott Street Bridge, Hull

[c.1970s]



Colour photograph of a barge passing underneath Scott Street bridge.

1 item

U DX400/8/46

Slide. River Hull

[c.1970s]



Colour photograph of barges on the River Hull with industrial buildings on both banks in an unidentified area of [Hull].

1 item

U DX400/8/47

Slide. River Hull

[c.1970s]



Colour photograph of barges on the River Hull in an unidentified area of [Hull].

1 item

U DX400/8/48

Slide. Drypool Bridge, Hull

[c.1970s]



Colour photograph of Drypool Bridge raised with a boat passing underneath.

1 item

U DX400/8/49

Slide. Beverley Shipyard

[c.1970s]



Colour photograph of a boat under construction at Beverley Shipyard.

1 item

U DX400/9

River Hull 2

**Includes colour photographs of the River Hull, bridges over the River Hull, Beverley Shipyard, and a ship launch.
49 items**

[c.1970s]

U DX400/9/1

Slide. River Hull

[c.1970s]



Colour photograph of the River Hull with industrial buildings on the left bank in an unidentified area of [Hull].
1 item

U DX400/9/2

Slide. River Hull

[c.1970s]



Colour photograph taken looking across the River Hull to a dredging crane, construction works and industrial buildings, with the tower of Holy Trinity Church (Hull Minster) in the distance.
1 item

U DX400/9/3

Slide. 'Humber Pride'

[c.1970s]



Colour photograph of the boat 'Humber Pride' moored on the north bank of the Humber Estuary near the mouth of the River Hull.
1 item

U DX400/9/4

Slide. 'Humber Pride'

[c.1970s]



Colour photograph of the boat 'Humber Pride' moored on the north bank of the Humber Estuary near the mouth of the River Hull, with Nelson Street in the background.
1 item

U DX400/9/5

Slide. River Hull

[c.1970s]



Colour photograph taken looking across the River Hull to a dredging crane, construction works and industrial buildings, with the tower of Holy Trinity Church (Hull Minster) in the distance.
1 item

Hull History Centre: Images of Hull taken by George Parkes

U DX400/9/6

Slide. River Hull

[c.1970s]



Colour photograph of a dredging crane working in the River Hull in an unidentified area of Hull.

1 item

U DX400/9/7

Slide. Unidentified boat

[c.1970s]



Colour photograph of a workman standing in mud next to an unidentified boat's propeller and rudder near [Victoria Pier, Hull].

1 item

U DX400/9/8

Slide. 'Humber Pride'

[c.1970s]



Colour photograph of a workman fixing the propeller and rudder of the boat 'Humber Pride'.

1 item

U DX400/9/9

Slide. Workmen

[c.1970s]



Colour photograph of workmen sawing large wooden beams on the River Hull wooden walkway.

1 item

U DX400/9/10

Slide. River Hull

[c.1970s]



Colour photograph taken from an industrial building on the west bank of the River Hull looking down the river towards the tidal surge barrier in the distance.

1 item

U DX400/9/11

Slide. Unidentified location

[c.1970s]



Colour photograph of railings and barriers outside an unidentified building in [Hull].

1 item

Hull History Centre: Images of Hull taken by George Parkes

U DX400/9/12

Slide. River Hull

[c.1970s]



Colour photograph taken from [Victoria Pier, Hull] looking down the River Hull towards the tidal surge barrier under construction.

1 item

U DX400/9/13

Slide. Ferry Lane Bridge, Hull

[c.1970s]



Colour photograph taken looking down the River Hull towards Ferry Lane Bridge, with industrial buildings on both banks of the river.

1 item

U DX400/9/14

Slide. 'Seaforth Champion'

[c.1970s]



Colour photograph of the ship 'Seaforth Champion' on a bank of the River Hull at Beverley Shipyard with a crane overhead.

1 item

U DX400/9/15

Slide. 'Seaforth Champion'

[c.1970s]



Colour photograph of the ship 'Seaforth Champion' on a bank of the River Hull at Beverley Shipyard with a crane overhead.

1 item

U DX400/9/16

Slide. 'Seaforth Champion'

[c.1970s]



Colour photograph of the ship 'Seaforth Champion' on a bank of the River Hull at Beverley Shipyard with a crane overhead.

1 item

U DX400/9/17

Slide. Beverley Shipyard

[c.1970s]



Colour photograph of a ship and boat on the River Hull at Beverley Shipyard, with a crane overhead.

1 item

Hull History Centre: Images of Hull taken by George Parkes

U DX400/9/18

Slide. North Bridge, Hull

[c.1970s]



Colour photograph taken looking down the River Hull towards North Bridge raised with a barge passing underneath and Drypool Bridge partially visible in the distance.

1 item

U DX400/9/19

Slide. River Hull

[c.1970s]



Colour photograph of two barges on the River Hull in an unidentified rural location.

1 item

U DX400/9/20

Slide. River Hull

[c.1970s]



Colour photograph of a barge on the River Hull in an unidentified rural location.

1 item

U DX400/9/21

Slide. River Hull

[c.1970s]



Colour photograph of a barge and boats on the River Hull in an unidentified location looking towards Hull.

1 item

U DX400/9/22

Slide. River Hull

[c.1970s]



Colour photograph of small boats and kayakers on the River Hull near Ferry Lane Bridge, Hull (not pictured).

1 item

U DX400/9/23

Slide. River Hull

[c.1970s]



Colour photograph of a small boat passing underneath an unidentified bridge.

1 item

Hull History Centre: Images of Hull taken by George Parkes

U DX400/9/24

Slide. River Hull

[c.1970s]



Colour photograph taken from a boat looking down the River Hull in an unidentified rural location.

1 item

U DX400/9/25

Slide. River Hull

[c.1970s]



Colour photograph of a barge preparing to moor to a bank of the River Hull in an unidentified rural location.

1 item

U DX400/9/26

Slide. Unidentified barge

[c.1970s]



Colour photograph taken from a barge and looking across the barge to the River Hull in an unidentified rural location.

1 item

U DX400/9/27

Slide. River Hull

[c.1970s]



Colour photograph taken looking down the River Hull towards unidentified industrial buildings on the right bank.

1 item

U DX400/9/28

Slide. Unidentified barge

[c.1970s]



Colour photograph taken from a barge and looking across the barge to the River Hull in an unidentified rural location.

1 item

U DX400/9/29

Slide. Unidentified barge

[c.1970s]



Colour photograph taken from a barge and looking across the barge to the River Hull in an unidentified rural location.

1 item

Hull History Centre: Images of Hull taken by George Parkes

U DX400/9/30

Slide. River Hull

[c.1970s]



Colour photograph taken [near the mouth of the River Hull] looking towards Hull with industrial buildings visible on both sides of the river.

1 item

U DX400/9/31

Slide. River Hull

[c.1970s]



Colour photograph taken looking down the River Hull with industrial buildings on the left bank in an unidentified area of [Hull].

1 item

U DX400/9/32

Slide. Ferry Lane Bridge, Hull

[c.1970s]



Colour photograph taken from a barge and looking across the barge towards Ferry Lane Bridge.

1 item

U DX400/9/33

Slide. River Hull

[c.1970s]



Colour photograph of an unidentified ship on the River Hull with industrial buildings on both banks and two large cranes on the right bank.

1 item

U DX400/9/34

Slide. Ship launch

[c.1970s]



Colour photograph of an unidentified ship being launched sideways onto the River Hull.

1 item

U DX400/9/35

Slide. Ship launch

[c.1970s]



Colour photograph of an unidentified ship being prepared for launch onto the River Hull, with two large cranes in the background.

1 item

Hull History Centre: Images of Hull taken by George Parkes

U DX400/9/36

Slide. Ship launch

[c.1970s]



Colour photograph of an unidentified ship being prepared for launch onto the River Hull, with two large cranes in the background.

1 item

U DX400/9/37

Slide. Ship launch

[c.1970s]



Colour photograph of an unidentified ship being prepared for launch onto the River Hull, with two large cranes in the background.

1 item

U DX400/9/38

Slide. Ship launch

[c.1970s]



Colour photograph of an unidentified ship being prepared for launch onto the River Hull, with two large cranes in the background.

1 item

U DX400/9/39

Slide. Beverley Shipyard

[c.1970s]



Colour photograph of a boat and a ship on the River Hull at Beverley Shipyard, with a crane overhead.

1 item

U DX400/9/40

Slide. Beverley Shipyard

[c.1970s]



Colour photograph of a boat on the River Hull at Beverley Shipyard.

1 item

U DX400/9/41

Slide. Beverley Shipyard

[c.1970s]



Colour photograph of a boat under construction partially covered by tarp at Beverley Shipyard, with a crane overhead.

1 item

Hull History Centre: Images of Hull taken by George Parkes

U DX400/9/42



Slide. Tidal surge barrier, Hull
Colour photograph of the tidal surge barrier under construction.
1 item

[c.1970s]

U DX400/9/43



Slide. Wooden beams
Colour photograph of the ends of two large wooden beams on a gravel.
1 item

[c.1970s]

U DX400/9/44



Slide. Wooden beams
Colour photograph of large wooden beams lying on gravel on an [industrial site].
1 item

[c.1970s]

U DX400/9/45



Slide. Wooden beams
Colour photograph of large wooden beams lying on gravel on an [industrial site].
1 item

[c.1970s]

U DX400/9/46



Slide. Wooden beams
Colour photograph of large wooden beams lying on gravel on an [industrial site].
1 item

[c.1970s]

U DX400/9/47



Slide. Crane
Colour photograph of a crane lifting cargo off a barge on the River Hull, with industrial buildings on the right bank.
1 item

[c.1970s]

Hull History Centre: Images of Hull taken by George Parkes

U DX400/9/48

Slide. River Hull

[c.1970s]



Colour photograph taken looking across the River Hull towards barges moored on the far bank, cranes and industrial buildings.

1 item

U DX400/9/49

Slide. River Hull

[c.1970s]



Colour photograph taken looking down the River Hull over barges towards the tidal surge barrier in the distance.

1 item

U DX400/10

River Hull 3

[c.1970s]

Includes colour photographs of the River Hull, bridges over the River Hull, the Hull tidal surge barrier, the Humber Estuary, and Beverley Shipyard. 49 items

U DX400/10/1

Slide. River Hull

[c.1970s]



Colour photograph of a barge on the River Hull with industrial buildings and Hull College in the background.

1 item

U DX400/10/2

Slide. River Hull

[c.1970s]



Colour photograph taken looking across barges on the River Hull towards the Rank Hovis Flour Mill.

1 item

U DX400/10/3

Slide. Drypool Bridge, Hull

[c.1970s]



Colour photograph looking down the River Hull towards Drypool Bridge raised with a barge passing underneath.

1 item

Hull History Centre: Images of Hull taken by George Parkes

U DX400/10/4

Slide. 'Moderator'

[c.1970s]



Colour photograph of the ship 'Moderator' on the River Hull with the tidal surge barrier under construction in the background.

1 item

U DX400/10/5

Slide. [Victoria Pier, Hull]

[c.1970s]



Colour photograph of a [ferry] moored at [Victoria Pier] on the Humber Estuary.

1 item

U DX400/10/6

Slide. River Hull

[c.1970s]



Colour photograph of boats sailing into the mouth of the River Hull from the Humber Estuary.

1 item

U DX400/10/7

Slide. Dry dock

[c.1970s]



Colour photograph taken looking across the River Hull towards a boat in a dry dock surrounded by industrial buildings and with the top of Hull College visible in the distance.

1 item

U DX400/10/8

Slide. River Hull

[c.1970s]



Colour photograph of construction work on a bank of the River Hull in an unidentified area of Hull.

1 item

U DX400/10/9

Slide. Drypool Bridge, Hull







[c.1970s]



Colour photograph taken looking across barges towards a crane lifting Drypool Bridge.

1 item

Hull History Centre: Images of Hull taken by George Parkes

- U DX400/10/10 Slide. Dry dock [c.1970s]
Colour photograph taken looking across the River Hull towards an empty dry dock surrounded by industrial buildings and with the top of Hull College visible in the distance.
1 item
- 
- U DX400/10/11 Slide. River Hull [c.1970s]
Colour photograph of barges on the water near the mouth of the River Hull with the tidal surge barrier under construction partially visible in the distance.
1 item
- 
- U DX400/10/12 Slide. River Hull [c.1970s]
Colour photograph of the tugboat 'Gillian Knight' towing barges on the River Hull with industrial buildings on both banks in an unidentified area of Hull.
1 item
- 
- U DX400/10/13 Slide. Drypool Bridge, Hull [c.1970s]
Colour photograph of a construction truck parked on Drypool Bridge.
1 item
- 
- U DX400/10/14 Slide. 'Jeddah' [c.1970s]
Colour photograph of the boat 'Jeddah' on the River Hull in an unidentified location.
1 item
- 
- U DX400/10/15 Slide. Crane barges [c.1970s]
Colour photograph of crane barges working on a [walkway] on the west bank of the River Hull with the Rank Hovis Flour Mill visible in the distance.
1 item
- 

Hull History Centre: Images of Hull taken by George Parkes

U DX400/10/16

Slide. River Hull

[c.1970s]



Colour photograph of a barge on the River Hull with industrial buildings and piles of construction materials on the far bank.

1 item

U DX400/10/17

Slide. North Bridge, Hull

[c.1970s]



Colour photograph of the barrier down with the Bridge raised behind.

1 item

U DX400/10/18

Slide. North Bridge, Hull

[c.1970s]



Colour photograph of North Bridge raised with a boat passing underneath.

1 item

U DX400/10/19

Slide. River Hull

[c.1970s]



Colour photograph taken looking down the River Hull over barges and boats towards the tidal surge barrier in the distance.

1 item

U DX400/10/20

Slide. Tidal surge barrier, Hull

[c.1970s]



Colour photograph taken from the mouth of the River Hull looking towards the tidal surge barrier at night.

1 item

U DX400/10/21

Slide. Tidal surge barrier, Hull

[c.1970s]



Colour photograph taken from near Humber Street looking towards the tidal surge barrier at night.

1 item

Hull History Centre: Images of Hull taken by George Parkes

U DX400/10/22



Slide. Scott Street Bridge, Hull
Colour photograph of Scott Street Bridge raised with a barge passing underneath.
1 item

[c.1970s]

U DX400/10/23



Slide. Grovehill Road Bridge, Beverley
Colour photograph taken looking down the River Hull towards Grovehill Road Bridge with industrial buildings on the right bank.
1 item

[c.1970s]

U DX400/10/24



Slide. Beverley Shipyard
Colour photograph of boats on the River Hull at Beverley Shipyard.
1 item

[c.1970s]

U DX400/10/25



Slide. Beverley Shipyard
Colour photograph of a boat on the River Hull at Beverley Shipyard.
1 item

[c.1970s]

U DX400/10/26



Slide. Beverley Shipyard
Colour photograph of a boat on the River Hull under construction at Beverley Shipyard.
1 item

[c.1970s]

U DX400/10/27



Slide. Beverley Shipyard
Colour photograph of a boat on the River Hull under construction at Beverley Shipyard.
1 item

[c.1970s]

Hull History Centre: Images of Hull taken by George Parkes

U DX400/10/28



Slide. Beverley Shipyard
Colour photograph taken looking down the River Hull towards boats under construction on the riverbank at Beverley Shipyard.
1 item

[c.1970s]

U DX400/10/29



Slide. Beverley Shipyard
Colour photograph of a boat on the River Hull under construction at Beverley Shipyard.
1 item

[c.1970s]

U DX400/10/30



Slide. Beverley Shipyard
Colour photograph of two boats on the River Hull at Beverley Shipyard.
1 item

[c.1970s]

U DX400/10/31



Slide. Beverley Shipyard
Colour photograph of a boat under construction at Beverley Shipyard.
1 item

[c.1970s]

U DX400/10/32



Slide. Beverley Shipyard
Colour photograph of a boat on the River Hull under construction at Beverley Shipyard.
1 item

[c.1970s]

U DX400/10/33



Slide. 'Seaforth Champion'
Colour photograph of ship 'Seaforth Champion' on the River Hull under construction at Beverley Shipyard with a crane overhead.
1 item

[c.1970s]

Hull History Centre: Images of Hull taken by George Parkes

U DX400/10/34



Slide. 'Seaforth Champion'
Colour photograph of ship 'Seaforth Champion' on the River Hull under construction at Beverley Shipyard with a crane overhead.
1 item

[c.1970s]

U DX400/10/35



Slide. [Floating work platform]
Colour photograph of a [floating work platform] next to the hull of boat at Beverley Shipyard.
1 item

[c.1970s]

U DX400/10/36



Slide. Row boat
Colour photograph of an old row boat on a bank of the [River Hull] at an unidentified rural location.
1 item

[c.1970s]

U DX400/10/37



Slide. 'Seaforth Champion'
Colour photograph of the launch of the ship 'Seaforth Champion' at Beverley Shipyard.
1 item

[c.1970s]

U DX400/10/38



Slide. 'Seaforth Champion'
Colour photograph of the ship 'Seaforth Champion' prior to launch at Beverley Shipyard.
1 item

[c.1970s]

U DX400/10/39



Slide. Humber Estuary
Colour photograph of a tugboat and ship on the Humber Estuary.
1 item

[c.1970s]

Hull History Centre: Images of Hull taken by George Parkes

U DX400/10/40

Slide. River Hull

[c.1970s]



Colour photograph taken looking down the River Hull over barges and boats towards the tidal surge barrier under construction in the distance.

1 item

U DX400/10/41

Slide. River Hull

[c.1970s]



Colour photograph of unidentified boats on the River Hull in an unidentified area of [Hull].

1 item

U DX400/10/42

Slide. River Hull

[c.1970s]



Colour photograph of an unidentified boat on the River Hull in an unidentified area of Hull.

1 item

U DX400/10/43

Slide. River Hull

[c.1970s]



Colour photograph of barges and boats on the River Hull with construction works on both sides of the river in an unidentified area of Hull.

1 item

U DX400/10/44

Slide. River Hull

[c.1970s]



Colour photograph of boats on the River Hull in an unidentified area of Hull.

1 item

U DX400/10/45

Slide. River Hull

[c.1970s]



Colour photograph of boats on the River Hull with industrial buildings and piles of construction materials on the far bank.

1 item

Hull History Centre: Images of Hull taken by George Parkes

U DX400/10/46

Slide. River Hull

[c.1970s]



Colour photograph of boats on the River Hull with industrial buildings and piles of construction materials on the far bank.

1 item

U DX400/10/47

Slide. River Hull

[c.1970s]



Colour photograph taken looking down the River Hull towards two cranes on the right bank lowering a boat into the river in an unidentified area of Hull.

1 item

U DX400/10/48

Slide. River Hull

[c.1970s]



Colour photograph taken looking down the River Hull towards a large boat sailing away from the camera in an unidentified area of Hull.

1 item

U DX400/10/49

Slide. River Hull

[c.1970s]



Colour photograph taken looking down the River Hull towards the Rank Hovis Flour Mill on the right bank in the distance.

1 item

U DX400/11

River Humber

[c.1970s]

Includes colour photographs of the Humber Estuary, Victoria Pier and Minerva Pier, Hull.

46 items

U DX400/11/1

Slide. Humber Estuary

[c.1970s]



Colour photograph of a small pleasure boat and a sail boat on the Humber Estuary.

1 item

Hull History Centre: Images of Hull taken by George Parkes

U DX400/11/2

Slide. Humber Estuary

[c.1970s]

Colour photograph of a sail boat on the Humber Estuary.
1 item



U DX400/11/3

Slide. Humber Estuary

[c.1970s]

Colour photograph of a small pleasure boat and a sail boat on the Humber Estuary.
1 item



U DX400/11/4

Slide. Humber Estuary

[c.1970s]

Colour photograph of small pleasure boats and a sail boat on the Humber Estuary.
1 item



U DX400/11/5

Slide. Humber Estuary

[c.1970s]

Colour photograph of small pleasure boats and a sail boat on the Humber Estuary.
1 item



U DX400/11/6

Slide. Humber Estuary

[c.1970s]

Colour photograph of a sail boat on the Humber Estuary.
1 item



U DX400/11/7

Slide. Humber Estuary

[c.1970s]

Colour photograph of a steam ferry on the Humber Estuary.
1 item



Hull History Centre: Images of Hull taken by George Parkes

U DX400/11/8

Slide. Humber Estuary

[c.1970s]

Colour photograph of small sail boats on the Humber Estuary.

1 item



U DX400/11/9

Slide. Unidentified individual

[c.1970s]

Colour photograph of an unidentified individual sitting on a boat on the Humber Estuary hiding their face under a life jacket.

1 item



U DX400/11/10

Slide. Humber Estuary

[c.1970s]

Colour photograph taken looking across the Humber Estuary from construction works on Hessle Foreshore towards the south bank.

1 item



U DX400/11/11

Slide. Humber Estuary

[c.1970s]

Colour photograph taken from looking down the Humber Estuary towards Hull and the Humber Bridge in the distance.

1 item



U DX400/11/12

Slide. Humber Estuary

[c.1970s]

Colour photograph of a damaged wooden pier with the Humber Estuary behind and the south bank visible in the distance.

1 item



U DX400/11/13

Slide. Humber Estuary

[c.1970s]

Colour photograph of a damaged wooden pier on a bank of the Humber Estuary with gasholders in the background.

1 item



Hull History Centre: Images of Hull taken by George Parkes

U DX400/11/14



Slide. Humber Estuary
Colour photograph looking between two short piers towards the Humber Estuary and the south bank in the distance.
1 item

[c.1970s]

U DX400/11/15



Slide. Humber Estuary
Colour photograph of a ferry on the Humber Estuary.
1 item

[c.1970s]

U DX400/11/16



Slide. Humber Estuary
Colour photograph of a ferry on the Humber Estuary.
1 item

[c.1970s]

U DX400/11/17



Slide. Humber Estuary
Colour photograph of a steam ferry on the Humber Estuary.
1 item

[c.1970s]

U DX400/11/18



Slide. [Grimsby]
Colour photograph of a steam ferry docked near [Grimsby Dock Tower].
1 item

[c.1970s]

U DX400/11/19



Slide. [Victoria Pier, Hull]
Colour photograph of crowds of people on [Victoria Pier and a moored boat] at an unidentified event.
1 item

[c.1970s]

Hull History Centre: Images of Hull taken by George Parkes

U DX400/11/20

Slide. [Victoria Pier, Hull]

[c.1970s]

Colour photograph taken from a boat looking towards crowds on [Victoria Pier, Hull].

1 item



U DX400/11/21

Slide. Unidentified event

[c.1970s]

Colour photograph of civic dignitaries and other people at an unidentified event.

1 item



U DX400/11/22

Slide. [Minerva Pier, Hull]

[c.1970s]

Colour photograph taken looking across a small section of the Humber from [Victoria Pier] towards [Minerva Pier] with domestic and industrial buildings on the far side.

1 item



U DX400/11/23

Slide. Humber Estuary

[c.1970s]

Colour photograph of a steam ferry approaching [Victoria Pier, Hull].

1 item



U DX400/11/24

Slide. Humber Estuary

[c.1970s]

Colour photograph of a ship entering [Humber Dock] from the Humber Estuary.

1 item



U DX400/11/25

Slide. [Humber Dock]

[c.1970s]

Colour photograph of a ship at the entrance to [Humber Dock] near the Humber Estuary.

1 item



Hull History Centre: Images of Hull taken by George Parkes

U DX400/11/26



Slide. Humber Estuary

Colour photograph taken from the Humber Estuary towards the entrance to [Humber Dock] with the tops of Hull City Hall, the old Dock Offices, and Holy Trinity Church (Hull Minster) visible in the distance.

1 item

[c.1970s]

U DX400/11/27



Slide. Humber Estuary

Colour photograph taken from the river looking towards an unidentified pier with industrial buildings in the background.

1 item

[c.1970s]

U DX400/11/28



Slide. Humber Estuary

Colour photograph taken from the Humber Estuary looking towards [Minerva Pier and the entrance to Humber Dock] with the tower of Holy Trinity Church (Hull Minster) and the tidal surge barrier visible in the distance.

1 item

[c.1970s]

U DX400/11/29



Slide. Humber Estuary

Colour photograph taken from the Humber Estuary looking towards [Minerva Pier and the entrance to Humber Dock] with the tower of Holy Trinity Church (Hull Minster) visible in the distance.

1 item

[c.1970s]

U DX400/11/30



Slide. [Victoria Pier, Hull]

Colour photograph taken from the Humber Estuary of [Victoria Pier].

1 item

[c.1970s]

U DX400/11/31









Slide. Humber Estuary

Colour photograph of tugboats towing a boat on the Humber Estuary past [Victoria Pier, Hull].

1 item

[c.1970s]

Hull History Centre: Images of Hull taken by George Parkes

- U DX400/11/32 Slide. Humber Estuary [c.1970s]
Colour photograph of a small pleasure boat and a sail boat on the Humber Estuary.
1 item
- 
- U DX400/11/33 Slide. Humber Estuary [c.1970s]
Colour photograph taken from a boat approaching [Victoria Pier, Hull].
1 item
- 
- U DX400/11/34 Slide. Nelson Street, Hull [c.1970s]
Colour photograph taken from [Victoria Pier] of cars and a bus parked on Nelson Street.
1 item
- 
- U DX400/11/35 Slide. Humber Estuary [c.1970s]
Colour photograph of a sail boat on the Humber Estuary.
1 item
- 
- U DX400/11/36 Slide. Humber Estuary [c.1970s]
Colour photograph taken from [Victoria Pier, Hull] of boats and ships on the Humber Estuary.
1 item
- 
- U DX400/11/37 Slide. Humber Estuary [c.1970s]
Colour photograph of boats and ships on the Humber Estuary in the distance.
1 item
- 

Hull History Centre: Images of Hull taken by George Parkes

U DX400/11/38

Slide. Humber Estuary

[c.1970s]

Colour photograph of a tugboat towing a large ship on the Humber Estuary.

1 item



U DX400/11/39

Slide. Humber Estuary

[c.1970s]

Colour photograph of a large ship on the Humber Estuary.

1 item



U DX400/11/40

Slide. Humber Estuary

[c.1970s]

Colour photograph of a large ship passing a pier on the Humber Estuary.

1 item



U DX400/11/41

Slide. Unidentified dock

[c.1970s]

Colour photograph of a large ship under construction in an unidentified dock.

1 item



U DX400/11/42

Slide. PS Lincoln Castle

[c.1970s]

Colour photograph taken on board the Paddle Steamer Lincoln Castle of ferry passengers on two decks.

1 item



U DX400/11/43

Slide. Paddle steamer

[c.1970s]

Colour photograph of an unidentified paddle steamer on the [Humber Estuary].

1 item



Hull History Centre: Images of Hull taken by George Parkes

U DX400/11/44

Slide. Unidentified boat

[c.1970s]

Colour photograph of an unidentified boat on a muddy riverbed.

1 item



U DX400/11/45

Slide. [Victoria Pier, Hull]

[c.1970s]

Colour photograph taken from the Humber Estuary of [Victoria Pier].

1 item



U DX400/11/46

Slide. [Victoria Pier, Hull]

[c.1970s]

Colour photograph taken from the Humber Estuary of [Victoria Pier] with the tower of Holy Trinity Church (Hull Minster) visible in the distance.

1 item



U DX400/12

Photographs. [Hull and Humber]

[c.1970s]

Includes colour photographs of the River Hull, bridges over the River Hull, Hessle Haven, Hull docks, and the Humber Estuary.

87 items

U DX400/12/1

Photograph. Dry dock

[c.1970s]

Colour photograph of an unidentified empty dry dock [in Hull] with the Humber Estuary visible in the background.

1 item



U DX400/12/2

Photograph. [Victoria Pier, Hull]

[c.1970s]

Colour photograph taken from a boat of the lower deck of [Victoria Pier].

1 item



Hull History Centre: Images of Hull taken by George Parkes

U DX400/12/3



Photograph. Unidentified pier
Colour photograph taken from a boat on the Humber Estuary of a long unidentified pier with industrial buildings behind.
1 item

[c.1970s]

U DX400/12/4



Photograph. Unidentified pier
Colour photograph taken from a boat on the Humber Estuary of a long unidentified pier with industrial buildings behind.
1 item

[c.1970s]

U DX400/12/5



Photograph. Humber Estuary
Colour photograph taken from a boat on the Humber Estuary looking across the river towards the Hull tidal surge barrier, Victoria Pier, Minerva Pier and the tower of Holy Trinity Church (Hull Minster) in the distance.
1 item

[c.1970s]

U DX400/12/6



Photograph. [Victoria Pier, Hull]
Colour photograph taken from a boat on the Humber Estuary of the lower deck of [Victoria Pier].
1 item

[c.1970s]

U DX400/12/7



Photograph. Humber Bridge
Colour photograph taken looking down the road on the Humber Bridge with traffic on both sides.
1 item

[c.1970s]

U DX400/12/8



Photograph. Humber Bridge tolls
Colour photograph of a queue of vehicles at the Humber Bridge toll booths.
1 item

[c.1970s]

Hull History Centre: Images of Hull taken by George Parkes

U DX400/12/9



Photograph. Humber Bridge
Colour photograph taken looking down a footpath
between trees towards the Humber Bridge in the
distance.
1 item

[c.1970s]

U DX400/12/10



Photograph. [King George Dock, Hull]
Colour photograph taken looking down the dock entrance
towards the Humber Estuary in the distance.
1 item

[c.1970s]

U DX400/12/11



Photograph. Dry dock
Colour photograph of construction work on an unidentified
dry dock [in Hull].
1 item

[c.1970s]

U DX400/12/12



Photograph. Construction work
Colour photograph of workmen and construction vehicles
at an unidentified location [in Hull].
1 item

[c.1970s]

U DX400/12/13



Photograph. Cyclists
Colour photograph of a group of cyclists riding over an
unidentified [bridge in Hull].
1 item

[c.1970s]

U DX400/12/14



Photograph. Dry dock
Colour photograph of construction work on an unidentified
dry dock [in Hull].
1 item

[c.1970s]

Hull History Centre: Images of Hull taken by George Parkes

U DX400/12/15



Photograph. Unidentified location
Colour photograph taken looking down an unidentified street towards a fire engine and a demolition crane working next to a large building in the distance.
1 item

[c.1970s]

U DX400/12/16



Photograph. Unidentified location
Colour photograph taken looking across a street towards demolition work in progress.
1 item

[c.1970s]

U DX400/12/17



Photograph. Construction work
Colour photograph of construction work in progress at an unidentified [dock in Hull].
1 item

[c.1970s]

U DX400/12/18



Photograph. Sail boats
Colour photograph of small sail boats moored in an [Albert Dock, Hull].
1 item

[c.1970s]

U DX400/12/19



Photograph. Albert Dock, Hull
Colour photograph of sail boats moored in Albert Dock next to an open swing bridge.
1 item

[c.1970s]

Hull History Centre: Images of Hull taken by George Parkes

U DX400/12/20



Photograph. Sluice gates
Colour photograph of an unidentified bridge with sluice gates underneath [in Hull].
1 item

[c.1970s]

U DX400/12/21



Photograph. River Hull
Colour photograph taken looking across barges on the River Hull towards industrial buildings on the far side including the Rank Hovis Flour Mill partially visible on the left.
1 item

[c.1970s]

U DX400/12/22



Photograph. Humber Estuary
Colour photograph taken looking down the north bank of the Humber towards Salt End chemicals park in the distance.
1 item

[c.1970s]

U DX400/12/23



Photograph. Tidal surge barrier, Hull
Colour photograph taken looking down the mouth of the River Hull towards the tidal surge barrier and Myton Bridge in the background.
1 item

[c.1970s]

U DX400/12/24



Photograph. Humber Pilots boat
Colour photograph of a Humber Pilots boat on the Humber Estuary with Salt End chemicals park visible in the distance.
1 item

[c.1970s]

U DX400/12/25



Photograph. Humber Pilots boat
Colour photograph of a Humber Pilots boat on the Humber Estuary.
1 item

[c.1970s]

Hull History Centre: Images of Hull taken by George Parkes

U DX400/12/26



Photograph. Tidal surge barrier, Hull
Colour photograph taken from near Humber Street
looking towards the tidal surge barrier, Myton Bridge and
the Rank Hovis Flour Mill in the distance.
1 item

[c.1970s]

U DX400/12/27



Photograph. Tidal surge barrier, Hull
Colour photograph taken from near Humber Street
looking towards the tidal surge barrier, Myton Bridge and
the Rank Hovis Flour Mill in the distance.
1 item

[c.1970s]

U DX400/12/28



Photograph. Humber Estuary
Colour photograph of tugboat 'Gillian Knight' alongside
[MV Bowprince] on the Humber Estuary.
1 item

[c.1970s]

U DX400/12/29



Photograph. Humber Estuary
Colour photograph of tugboat 'Gillian Knight' towing MV
Bowprince on the Humber Estuary.
1 item

[c.1970s]

U DX400/12/30



Photograph. Humber Estuary
Colour photograph of tugboat 'Gillian Knight' towing [MV
Bowprince] on the Humber Estuary.
1 item

[c.1970s]

U DX400/12/31



Photograph. MV Bowprince
Colour photograph of MV Bowprince approaching the
tidal surge barrier, Hull.
1 item

[c.1970s]

Hull History Centre: Images of Hull taken by George Parkes

U DX400/12/32



Photograph. Hessel Haven
Colour photograph taken looking down Fleet Drain with boats on the water, a shipyard to the left and the Humber Estuary in the background.
1 item

[c.1970s]

U DX400/12/33



Photograph. [Hessel Haven]
Colour photograph showing train tracks, signal box, houses, walkway over the river, and the [A63 under construction] near [Hessel Haven]
1 item

[c.1970s]

U DX400/12/34



Photograph. [Hessel Haven]
Colour photograph showing train tracks, signal box, houses, walkway over the river, and the [A63 under construction] near [Hessel Haven]
1 item

[c.1970s]

U DX400/12/35



Photograph. [Hessel Haven]
Colour photograph looking across the river towards buildings and construction works on the far bank.
1 item

[c.1970s]

U DX400/12/36



Photograph. [Hessel Haven]
Colour photograph of boats on the river with industrial buildings on the right bank.
1 item

[c.1970s]

U DX400/12/37



Photograph. Mobile crane
Colour photograph of a mobile crane working on a [floating platform] on the north bank of the Humber Estuary.
1 item

[c.1970s]

Hull History Centre: Images of Hull taken by George Parkes

U DX400/12/38



Photograph. 'Panurgic II'
Colour photograph of crane barge 'Panurgic II' on the Humber Estuary.
1 item

[c.1970s]

U DX400/12/39



Photograph. River Hull
Colour photograph of boats, including 'Jubilence', at the mouth of the River Hull with the Humber Estuary in the background.
1 item

[c.1970s]

U DX400/12/40



Photograph. River Hull
Colour photograph of boats and barges on the River Hull carrying logs with North Bridge visible in the background.
1 item

[c.1970s]

U DX400/12/41



Photograph. Cargo boats
Colour photograph of a workman securing logs on a boat on the River Hull.
1 item

[c.1970s]

U DX400/12/42



Photograph. Drypool Bridge, Hull
Colour photograph taken looking down the River Hull towards Drypool Bridge, with the Rank Hovis Flour Mill visible on the left.
1 item

[c.1970s]

U DX400/12/43



Photograph. Unidentified location
Colour photograph taken looking down a track road next to an unidentified stream in an unidentified rural area.
1 item

[c.1970s]

Hull History Centre: Images of Hull taken by George Parkes

U DX400/12/44



Photograph. Drypool Bridge, Hull
Colour photograph taken looking down the River Hull towards Drypool Bridge, with the Rank Hovis Flour Mill visible on the left.
1 item

[c.1970s]

U DX400/12/45



Photograph. Unidentified location
Colour photograph taken looking down an unidentified [canal] towards a [lock] in an unidentified rural area.
1 item

[c.1970s]

U DX400/12/46



Photograph. Humber Estuary
Colour photograph of a tugboat towing an unidentified large ship on the Humber Estuary.
1 item

[c.1970s]

U DX400/12/47



Photograph. Central Dry Dock, Hull
Colour photograph taken from an elevated position of an unidentified ship in Central Dry Dock with industrial buildings to the right and Victoria Pier partially visible in the distance.
1 item

[c.1970s]

U DX400/12/48



Photograph. [Sammy's Point, Hull]
Colour photograph taken from an elevated position of Sammy's Point showing a ramp down into the River Hull and various industrial buildings.
1 item

[c.1970s]

U DX400/12/49




Photograph. River Hull
Colour photograph taken from an elevated position looking over Myton Bridge down the River Hull towards the Rank Hovis Flour Mill in the background.
1 item

[c.1970s]

Hull History Centre: Images of Hull taken by George Parkes

U DX400/12/50



Photograph. River Hull
Colour photograph taken from an unidentified bridge looking down on a barge passing underneath.
1 item

[c.1970s]

U DX400/12/51



Photograph. Workmen
Colour photograph of two workmen operating machinery at an unidentified outdoor location [in Hull].
1 item

[c.1970s]

U DX400/12/52



Photograph. River Hull
Colour photograph taken from an unidentified bridge looking down on a barge passing underneath.
1 item

[c.1970s]

U DX400/12/53



Photograph. River Hull
Colour photograph of the boat 'Bowstream' and barges on the River Hull with the Rank Hovis Flour Mill in the background.
1 item

[c.1970s]

U DX400/12/54



Photograph. Sailor
Colour photograph of a sailor coiling rope on a [barge].
1 item

[c.1970s]

U DX400/12/55



Photograph. River Hull
Colour photograph of a barge on the River Hull in an unidentified rural area.
1 item

[c.1970s]

Hull History Centre: Images of Hull taken by George Parkes

U DX400/12/56



Photograph. River Hull
Colour photograph of a barge on the River Hull in an unidentified rural area.
1 item

[c.1970s]

U DX400/12/57



Photograph. River Hull
Colour photograph of a barge passing underneath an unidentified raised bridge in an unidentified rural area.
1 item

[c.1970s]

U DX400/12/58



Photograph. River Hull
Colour photograph of a barge passing underneath an unidentified raised bridge [in Hull].
1 item

[c.1970s]

U DX400/12/59



Photograph. River Hull
Colour photograph of a barge passing underneath Myton Bridge, Hull.
1 item

[c.1970s]

U DX400/12/60



Photograph. River Hull
Colour photograph of a barge passing underneath Myton Bridge, Hull.
1 item

[c.1970s]

U DX400/12/61



Photograph. Humber Estuary
Colour photograph of an unidentified boat on the Humber Estuary.
1 item

[c.1970s]

Hull History Centre: Images of Hull taken by George Parkes

U DX400/12/62



Photograph. Humber Estuary
Colour photograph of a crane barge on the Humber with another boat docked at a pier in the background.
1 item

[c.1970s]

U DX400/12/63



Photograph. 'Oilman'
Colour photograph of tanker 'Oilman' at the mouth of [Hessle Haven] with crowds of spectators on the foreshore.
1 item

[c.1970s]

U DX400/12/64



Photograph. [Albert Dock, Hull]
Colour photograph taken looking down the train tracks and road to the north of Albert Dock (visible on the right) towards the tidal surge barrier visible in the distance.
1 item

[c.1970s]

U DX400/12/65



Photograph. Train tracks
Colour photograph taken looking down train tracks near [Albert Dock, Hull] towards the Humber Bridge in the distance.
1 item

[c.1970s]

U DX400/12/66



Photograph. [Goulton Street and Strickland Street, Hull]
Colour photograph of the junction of [Goulton Street and Strickland Street] with the [Smith & Nephew] building visible to the right and the top of Hull Royal Infirmary in the distance.
1 item

[c.1970s]

U DX400/12/67



Photograph. Unidentified location
Colour photograph taken from an elevated position looking across wasteland and a [timber yard] near [Albert Dock, Hull] towards the Humber Bridge in the distance.
1 item

[c.1970s]

Hull History Centre: Images of Hull taken by George Parkes

U DX400/12/68



Photograph. Firefighters
Colour photograph of firefighters with a fire engine near [Railway Dock, Hull] with City Hall partially visible in the distance.
1 item

[c.1970s]

U DX400/12/69



Photograph. Firefighters
Colour photograph of firefighters practicing an aerial ladder drill near [Railway Dock, Hull].
1 item

[c.1970s]

U DX400/12/70



Photograph. Firefighters
Colour photograph of firefighters practicing an aerial ladder drill near [Railway Dock, Hull], with The Whittington and Cat pub visible in the distance.
1 item

[c.1970s]

U DX400/12/71



Photograph. Firefighter
Colour photograph of a firefighter practicing an aerial ladder drill [in Hull].
1 item

[c.1970s]

U DX400/12/72



Photograph. Firefighters
Colour photograph of firefighters practicing hose drills near [Railway Dock, Hull], with The Whittington and Cat pub visible in the background.
1 item

[c.1970s]

U DX400/12/73



Photograph. Unidentified boat
Colour photograph of a close up of an unidentified boat's mast.
1 item

[c.1970s]

Hull History Centre: Images of Hull taken by George Parkes

U DX400/12/74



Photograph. River Hull
Colour photograph taken looking across a barge on the River Hull towards Drypool Bridge and the Rank Hovis Mill building in the background.
1 item

[c.1970s]

U DX400/12/75



Photograph. River Hull
Colour photograph taken looking across a barge on the River Hull towards the Rank Hovis Mill building in the background.
1 item

[c.1970s]

U DX400/12/76



Photograph. Bargeman
Colour photograph of a bargeman winding a cable on an unidentified barge on the [River Hull].
1 item

[c.1970s]

U DX400/12/77



Photograph. [River Hull]
Colour photograph taken looking across barges on the [River Hull].
1 item

[c.1970s]

U DX400/12/78



Photograph. Bargemen
Colour photograph of two bargemen working on a mast and rigging.
1 item

[c.1970s]

U DX400/12/79



Photograph. River Hull
Colour photograph of a large ship on the River Hull passing underneath Drypool Bridge raised.
1 item

[c.1970s]

Hull History Centre: Images of Hull taken by George Parkes

U DX400/12/80



Photograph. [River Hull]
Colour photograph taken looking across the [River Hull] towards a barge moored on the far bank and industrial buildings behind.
1 item

[c.1970s]

U DX400/12/81



Photograph. [North Bridge, Hull]
Colour photograph [taken from a barge] on the River Hull sailing towards [North Bridge] raised.
1 item

[c.1970s]

U DX400/12/82



Photograph. Wilmington Bridge, Hull
Colour photograph taken looking down the River Hull towards Wilmington Bridge swung open.
1 item

[c.1970s]

U DX400/12/83



Photograph. [River Hull]
Colour photograph looking along a barge at a lock junction in an unidentified rural area.
1 item

[c.1970s]

U DX400/12/84



Photograph. Lock gates
Colour photograph of lock gates at an unidentified rural location.
1 item

[c.1970s]

U DX400/12/85



Photograph. [River Hull]
Colour photograph of bargemen preparing to moor a boat.
1 item

[c.1970s]

Hull History Centre: Images of Hull taken by George Parkes

U DX400/12/86



Photograph. 'Bowprince'
Colour photograph of MV Bowprince on the River Hull with the Rank Hovis Flour Mill visible in the background.
1 item

[c.1970s]

U DX400/12/87



Photograph. [River Hull]
Colour photograph of large, old wooden beams on a bank of the [River Hull] in an unidentified rural location.
1 item

[c.1970s]

U DX400/13

**Photographs. [Hull and Humber]
Includes colour photographs of the River Hull, Humber Estuary, Humber Bridge, bridges over the River Hull, docks in Hull, Hessle Haven, and Hessle Foreshore.
169 items**

[c.1970s]

U DX400/13/1



Photograph. Tall ships
Colour photograph of two tall ships moored in [Albert Dock, Hull].
1 item

[c.1970s]

U DX400/13/2



Photograph. Tall ship
Colour photograph of a tall ship in [Albert Dock, Hull].
1 item

[c.1970s]

U DX400/13/3



Photograph. Tall ship
Colour photograph of a tall ship in [Albert Dock, Hull].
1 item

[c.1970s]

Hull History Centre: Images of Hull taken by George Parkes

U DX400/13/4

Photograph. Tall ship
Colour photograph of a tall ship in [Albert Dock, Hull].
1 item

[c.1970s]



U DX400/13/5

Photograph. Tall ship
Colour photograph of a tall ship sailing onto the Humber Estuary from [Albert Dock, Hull].
1 item

[c.1970s]



U DX400/13/6

Photograph. [Humber Dock, Hull]
Colour photograph taken in the mist looking towards the Humber Estuary from [Humber Dock].
1 item

[c.1970s]



U DX400/13/7

Photograph. [King George Dock, Hull]
Colour photograph of a crane lifting metal girders at the side of [King George Dock], with the ship 'Viking 6' partially visible in the distance.
1 item

[c.1970s]



U DX400/13/8

Photograph. [King George Dock, Hull]
Colour photograph of a crane lifting metal girders at the side of [King George Dock], with the ship 'Viking 6' partially visible in the distance.
1 item

[c.1970s]



Hull History Centre: Images of Hull taken by George Parkes

U DX400/13/9



Photograph. 'Bore Queen'
Colour photograph of the passenger ship 'Bore Queen'
moored in [King George Dock, Hull].
1 item

[c.1970s]

U DX400/13/10



Photograph. 'Viking 6'
Colour photograph of the passenger ship 'Viking 6'
moored in [King George Dock, Hull].
1 item

[c.1970s]

U DX400/13/11



Photograph. 'Norwind'
Colour photograph of the North Sea Ferry 'Norwind'
moored in [King George Dock, Hull].
1 item

[c.1970s]

U DX400/13/12



Photograph. [King George Dock, Hull]
Colour photograph of [divers] getting ready at the side of
the entrance to [King George Dock].
1 item

[c.1970s]

U DX400/13/13



Photograph. Tall ship
Colour photograph of a tall ship in [Albert Dock, Hull].
1 item

[c.1970s]

U DX400/13/14



Photograph. Tall ship
Colour photograph of a tall ship in [Albert Dock, Hull].
1 item

[c.1970s]

Hull History Centre: Images of Hull taken by George Parkes

U DX400/13/15



Photograph. River Hull
Colour photograph of barges moored on both sides of the River Hull with Drypool Bridge and the Rank Hovis Flour Mill partially visible in the distance.
1 item

[c.1970s]

U DX400/13/16



Photograph. Dry dock
Colour photograph of the boat 'Wyke' in an unidentified dry dock [in Hull].
1 item

[c.1970s]

U DX400/13/17



Photograph. Dry dock
Colour photograph of the boat 'Wyke' in an unidentified dry dock [in Hull].
1 item

[c.1970s]

U DX400/13/18



Photograph. George Street, Hull
Colour photograph of traffic lights at the junction of George Street and Grimston Street.
1 item

[c.1970s]

U DX400/13/19



Photograph. George Street, Hull
Colour photograph of traffic lights at the junction of George Street and Grimston Street.
1 item

[c.1970s]

U DX400/13/20



Photograph. 'Perkoil IV'
Colour photograph of pilot boat 'Perkoil IV' on a flat bed trailer at the side of an unidentified dock with the ship 'Redcliffe Sand' partially visible in the background.
1 item

[c.1970s]

Hull History Centre: Images of Hull taken by George Parkes

U DX400/13/21



Photograph. Pilot boat
Colour photograph of pilot boat ['Perkoil IV'] on a flat bed trailer at the side of an unidentified dock.
1 item

[c.1970s]

U DX400/13/22



Photograph. Pilot boat
Colour photograph of pilot boat ['Perkoil IV'] being transported by lorry near an unidentified dock [in Hull].
1 item

[c.1970s]

U DX400/13/23



Photograph. 'Perkoil IV'
Colour photograph of pilot boat 'Perkoil IV' being transported by lorry on an unidentified street [in Hull].
1 item

[c.1970s]

U DX400/13/24



Photograph. 'Perkoil IV'
Colour photograph of pilot boat 'Perkoil IV' being transported by lorry on an unidentified street [in Hull].
1 item

[c.1970s]

U DX400/13/25



Photograph. 'Perkoil IV'
Colour photograph taken from an elevated position of pilot boat 'Perkoil IV' being transported by lorry on the A63 in Hull.
1 item

[c.1970s]

U DX400/13/26



Photograph. 'Perkoil IV'
Colour photograph taken from an elevated position of pilot boat 'Perkoil IV' being transported by lorry on the A63 in Hull.
1 item

[c.1970s]

Hull History Centre: Images of Hull taken by George Parkes

U DX400/13/27



Photograph. 'Perkoil IV'

Colour photograph taken from an elevated position of pilot boat 'Perkoil IV' being transported by lorry on the A63 in Hull.

1 item

[c.1970s]

U DX400/13/28



Photograph. 'Perkoil IV'

Colour photograph taken from an elevated position of pilot boat 'Perkoil IV' being transported by lorry on an unidentified street in Hull.

1 item

[c.1970s]

U DX400/13/29



Photograph. 'Perkoil IV'

Colour photograph taken from an elevated position of pilot boat 'Perkoil IV' being transported by lorry on an unidentified street in Hull.

1 item

[c.1970s]

U DX400/13/30



Photograph. 'Perkoil IV'

Colour photograph taken from an elevated position of pilot boat 'Perkoil IV' being transported by lorry.

1 item

[c.1970s]

U DX400/13/31



Photograph. Unidentified dock

Colour photograph taken from an unidentified dockside of signal towers, with the dock, dockside cranes and warehouses visible in the background.

1 item

[c.1970s]

U DX400/13/32



Photograph. 'Norstar'

Colour photograph of the North Sea Ferry 'Norstar' moored in [King George Dock, Hull].

1 item

[c.1970s]

Hull History Centre: Images of Hull taken by George Parkes

U DX400/13/33

Photograph. Unidentified ship
Colour photograph of an unidentified [container] ship on
the Humber Estuary.
1 item

[c.1970s]



U DX400/13/34

Photograph. Unidentified ship
Colour photograph of an unidentified [container] ship
being tugged on the Humber Estuary.
1 item

[c.1970s]



U DX400/13/35

Photograph. Unidentified ship
Colour photograph of an unidentified [container] ship
being tugged on the Humber Estuary.
1 item

[c.1970s]



U DX400/13/36

Photograph. Unidentified ship
Colour photograph of an unidentified [container] ship
being tugged on the Humber Estuary.
1 item

[c.1970s]



U DX400/13/37

Photograph. Unidentified ship
Colour photograph of an unidentified [container] ship on
the Humber Estuary.
1 item

[c.1970s]



U DX400/13/38

Photograph. Unidentified dock gates
Colour photograph taken looking across the entrance to
an unidentified dock and the dock gates.
1 item

[c.1970s]



Hull History Centre: Images of Hull taken by George Parkes

U DX400/13/39



Photograph. Humber Pilots boat
Colour photograph of a Humber Pilots boat on the Humber Estuary.
1 item

[c.1970s]

U DX400/13/40



Photograph. Humber Dock entrance
Colour photograph of the wooden piers at the Humber Estuary entrance to Humber Dock.
1 item

[c.1970s]

U DX400/13/41



Photograph. The Minerva
Colour photograph taken from Victoria Pier, Hull, looking towards The Minerva pub.
1 item

[c.1970s]

U DX400/13/42



Photograph. River Hull
Colour photograph taken from [Victoria Pier] looking across the mouth of the River Hull and towards the tidal surge barrier.
1 item

[c.1970s]

U DX400/13/43



Photograph. River Hull
Colour photograph taken from a wooden walkway by the side of the River Hull looking down the River towards Myton Bridge and the tidal surge barrier.
1 item

[c.1970s]

U DX400/13/44



Photograph. River Hull
Colour photograph taken looking across moored barges down the River Hull towards Myton Bridge and the tidal surge barrier.
1 item

[c.1970s]

Hull History Centre: Images of Hull taken by George Parkes

U DX400/13/45



Photograph. River Hull
Colour photograph taken looking across the river towards an unidentified barge moored on the far side in an unidentified area of Hull.
1 item

[c.1970s]

U DX400/13/46



Photograph. River Hull walkway
Colour photograph of a wooden walkway by the side of the River Hull with Drypool Bridge partially visible in the background.
1 item

[c.1970s]

U DX400/13/47



Photograph. River Hull
Colour photograph taken from a wooden walkway by the side of the river looking across moored barges and down the river towards the Rank Hovis Flour Mill in the distance.
1 item

[c.1970s]

U DX400/13/48



Photograph. Lock Keepers Cottage, Wellington Street
Colour photograph of construction work at the Lock Keepers Cottage, Wellington Street, Hull with Humber Dock partially visible in the background.
1 item

[c.1970s]

U DX400/13/49



Photograph. River Hull
Colour photograph of an unidentified barge at the junction of the River Hull and Humber Estuary.
1 item

[c.1970s]

U DX400/13/50



Photograph. Albert Dock, Hull
Colour photograph taken from an elevated position looking across a part of the Humber Estuary towards the entrance to Albert Dock.
1 item

[c.1970s]

Hull History Centre: Images of Hull taken by George Parkes

U DX400/13/51



Photograph. Humber Estuary
Colour photograph taken from an elevated position of [Victoria Pier, Hull] and the Humber Estuary, with Saltend visible in the distance.
1 item

[c.1970s]

U DX400/13/52



Photograph. Nelson Street, Hull
Colour photograph taken from an elevated position looking across Nelson Street towards the entrance to the River Hull.
1 item

[c.1970s]

U DX400/13/53



Photograph. Humber Estuary
Colour photograph of an unidentified pier on the Humber Estuary.
1 item

[c.1970s]

U DX400/13/54



Photograph. Humber Estuary
Colour photograph taken from an elevated position of [Victoria Pier, Hull] and the Humber Estuary, with Saltend visible in the distance.
1 item

[c.1970s]

U DX400/13/55



Photograph. [Humber Dock, Hull]
Colour photograph of the entrance to Humber Dock taken from [Minerva Terrace].
1 item

[c.1970s]

U DX400/13/56



Photograph. Model of Hull
Colour photograph of a model of [medieval] Hull.
1 item

[c.1970s]

Hull History Centre: Images of Hull taken by George Parkes

U DX400/13/57



Photograph. Fisher
Colour photograph of an unidentified individual fishing on Minerva Pier with the entrance to Albert Dock, Hull, visible in the background.
1 item

[c.1970s]

U DX400/13/58



Photograph. Minerva Terrace, Hull
Colour photograph taken from Minerva Pier looking towards a building on Minerva Terrace, with buildings on Nelson Street visible in the background.
1 item

[c.1970s]

U DX400/13/59



Photograph. Minerva Pier, Hull
Colour photograph taken looking down Minerva Pier towards the entrance to Albert Dock in the background.
1 item

[c.1970s]

U DX400/13/60



Photograph. Minerva Pier, Hull
Colour photograph taken from [Victoria Pier] looking across towards Minerva Pier and the entrance to Albert Dock in the background.
1 item

[c.1970s]

U DX400/13/61



Photograph. Central Dry Dock, Hull
Colour photograph taken from [Nelson Street] of the entrance to Central Dry Dock with Myton Bridge and the tidal surge barrier partially visible in the background.
1 item

[c.1970s]

U DX400/13/62



Photograph. Hessele Foreshore
Colour photograph taken from an elevated position looking down on Hessele Foreshore and the Whiting Mill in snow, with the Humber Estuary in the background.
1 item

[c.1970s]

Hull History Centre: Images of Hull taken by George Parkes

U DX400/13/63



Photograph. Whiting Mill, Hessle
Colour photograph taken from an elevated position of the Whiting Mill on Hessle Foreshore.
1 item

[c.1970s]

U DX400/13/64



Photograph. Whiting Mill, Hessle
Colour photograph taken from an elevated position of the Whiting Mill on Hessle Foreshore.
1 item

[c.1970s]

U DX400/13/65



Photograph. Humber Estuary
Colour photograph taken from an elevated position of an unidentified barge on the Humber Estuary with an unidentified area of the South Bank in the background.
1 item

[c.1970s]

U DX400/13/66



Photograph. Humber Estuary
Colour photograph taken from an elevated position of an unidentified barge on the Humber Estuary.
1 item

[c.1970s]

U DX400/13/67



Photograph. Humber Estuary
Colour photograph taken from an elevated position of an unidentified barge on the Humber Estuary.
1 item

[c.1970s]

U DX400/13/68



Photograph. Humber Bridge
Colour photograph taken looking down the pedestrian walkway.
1 item

[c.1970s]

Hull History Centre: Images of Hull taken by George Parkes

U DX400/13/69



Photograph. Humber Estuary
Colour photograph taken from an elevated position of an unidentified barge on the Humber Estuary.
1 item

[c.1970s]

U DX400/13/70



Photograph. Humber Estuary
Colour photograph taken looking across the estuary towards an unidentified power station in the distance.
1 item

[c.1970s]

U DX400/13/71



Photograph. Hessle Foreshore
Colour photograph taken from an elevated position looking across the Humber Estuary towards the Whiting Mill on Hessle Foreshore in the snow.
1 item

[c.1970s]

U DX400/13/72



Photograph. Whiting Mill, Hessle
Colour photograph taken from an elevated position of the Whiting Mill on Hessle Foreshore.
1 item

[c.1970s]

U DX400/13/73



Photograph. Humber Bridge
Colour photograph taken from the pedestrian walkway looking across towards and down the road bridge.
1 item

[c.1970s]

U DX400/13/74



Photograph. St Andrew's Dock, Hull
Colour photograph of construction work near the entrance to St Andrew's Dock.
1 item

[c.1970s]

Hull History Centre: Images of Hull taken by George Parkes

U DX400/13/75



Photograph. St Andrew's Dock, Hull
Colour photograph of a bridge across the entrance to St Andrew's Dock, with the Boston Deep Sea Fisheries building partially visible on the right.
1 item

[c.1970s]

U DX400/13/76



Photograph. Lord Line building, Hull
Colour photograph taken looking down a bridge across the entrance to St Andrew's Dock towards the Lord Line building.
1 item

[c.1970s]

U DX400/13/77



Photograph. St Andrew's Dock, Hull
Colour photograph of a bridge across the entrance to St Andrew's Dock.
1 item

[c.1970s]

U DX400/13/78



Photograph. St Andrew's Dock, Hull
Colour photograph of construction work near the entrance to St Andrew's Dock, with the dock and dockside buildings in the background.
1 item

[c.1970s]

U DX400/13/79



Photograph. Workmen
Colour photograph of workmen working on a harbour wall of Humber Dock, Hull.
1 item

[c.1970s]

U DX400/13/80



Photograph. Workman
Colour photograph of a workman fixing an [excavator].
1 item

[c.1970s]

Hull History Centre: Images of Hull taken by George Parkes

U DX400/13/81



Photograph. Humber Dock, Hull
Colour photograph of an unidentified boat in Humber Dock with Myton Bridge and the tidal surge barrier partially visible in the distance.
1 item

[c.1970s]

U DX400/13/82



Photograph. Castle Street, Hull
Colour photograph taken from near Humber Dock of vehicles on Castle Street, looking towards Mytongate in the distance.
1 item

[c.1970s]

U DX400/13/83



Photograph. River Hull
Colour photograph taken looking across the River Hull towards a barge moored on the far bank in an unidentified area of Hull.
1 item

[c.1970s]

U DX400/13/84



Photograph. River Hull
Colour photograph taken looking down the River Hull towards Drypool Bridge and the Rank Hovis Flour Mill in the distance.
1 item

[c.1970s]

U DX400/13/85



Photograph. River Hull
Colour photograph of barges on the River Hull taken looking down the river towards Drypool Bridge and the Rank Hovis Flour Mill in the distance.
1 item

[c.1970s]

U DX400/13/86



Photograph. Unidentified location
Colour photograph taken from an elevated position looking across wasteland towards industrial and commercial buildings in an unidentified area of Hull.
1 item

[c.1970s]

Hull History Centre: Images of Hull taken by George Parkes

U DX400/13/87



Photograph. Wasteland

Colour photograph of wasteland, railway lines and industrial buildings near [St Andrew's Dock, Hull], with the Humber Bridge visible in the distance.

1 item

[c.1970s]

U DX400/13/88



Photograph. Wasteland

Colour photograph of New Bridge (leading to West Dock Street) near St Andrew's Dock, Hull, with the Lord Line building visible in the distance on the right. See also U DX400/13/90.

1 item

[c.1970s]

U DX400/13/89



Photograph. St Andrew's Dock, Hull

Colour photograph taken from the dockside looking down the dock towards the Lord Line building in the distance.

1 item

[c.1970s]

U DX400/13/90



Photograph. Unidentified bridge

Colour photograph of New Bridge (leading to West Dock Street) near St Andrew's Dock, Hull. See also U DX400/13/88.

1 item

[c.1970s]

U DX400/13/91



Photograph. St Andrew's Dock, Hull

Colour photograph of the dockside area, with the dock partially visible on the left and the Humber Bridge in the distance.

1 item

[c.1970s]

U DX400/13/92



Photograph. St Andrew's Dock, Hull

Colour photograph taken looking down the dock towards a bridge across the middle and the Lord Line building in the distance, with other dockside buildings on both sides.

1 item

[c.1970s]

Hull History Centre: Images of Hull taken by George Parkes

U DX400/13/93



Photograph. St Andrew's Dock, Hull
Colour photograph of a car driving over a bridge across the middle of St Andrew's Dock.
1 item

[c.1970s]

U DX400/13/94



Photograph. Humber Estuary
Colour photograph taken from [Minerva Terrace, Hull] looking out to the Humber Estuary with the entrance to Albert Dock on the right.
1 item

[c.1970s]

U DX400/13/95



Photograph. Victoria Pier, Hull
Colour photograph taken from [Minerva Pier] of Victoria Pier.
1 item

[c.1970s]

U DX400/13/96



Photograph. Humber Bridge
Colour photograph taken looking across fields and the Humber Estuary towards the Humber Bridge and the South Bank in the distance.
1 item

[c.1970s]

U DX400/13/97



Photograph. Humber Bridge
Colour photograph taken from an elevated position looking across the Humber Estuary towards the Humber Bridge and the South Bank in the distance.
1 item

[c.1970s]

U DX400/13/98



Photograph. Humber Bridge
Colour photograph taken from an elevated position looking across the Humber Estuary towards the Humber Bridge and the South Bank in the distance.
1 item

[c.1970s]

Hull History Centre: Images of Hull taken by George Parkes

U DX400/13/99



Photograph. Humber Bridge
Colour photograph taken looking across fields and trees towards the Humber Bridge and Humber Estuary.
1 item

[c.1970s]

U DX400/13/100



Photograph. MV Thor
Colour photograph of the boat MV Thor moored in an unidentified dock, with industrial buildings in the background.
1 item

[c.1970s]

U DX400/13/101



Photograph. MV Thor
Colour photograph of the boat MV Thor moored in an unidentified dock, with industrial buildings in the background.
1 item

[c.1970s]

U DX400/13/102



Photograph. 'Marsman'
Colour photograph of the chemical tanker 'Marsman' docked near the Humber Estuary entrance to the River Hull.
1 item

[c.1970s]

U DX400/13/103



Photograph. 'Marsman'
Colour photograph of the chemical tanker 'Marsman' docked near the Humber Estuary entrance to the River Hull, with the tidal surge barrier partially visible in the background.
1 item

[c.1970s]

U DX400/13/104



Photograph. 'Marsman'
Colour photograph of the chemical tanker 'Marsman' docked near the Humber Estuary entrance to the River Hull, with the tidal surge barrier in the background.
1 item

[c.1970s]

Hull History Centre: Images of Hull taken by George Parkes

U DX400/13/105

Photograph. Workman

[c.1970s]

Colour photograph of a workman working on a fallen tree in an unidentified rural area.

1 item



U DX400/13/106

Photograph. Unidentified river

[c.1970s]

Colour photograph of barges and boats moored on both sides of an unidentified river.

1 item



U DX400/13/107

Photograph. Humber Dock, Hull

[c.1970s]

Colour photograph of workmen working on a harbour wall of Humber Dock, with Hull City Hall and nearby buildings in the background.

1 item



U DX400/13/108

Photograph. Lock Keepers Cottage, Wellington Street

[c.1970s]

Colour photograph of construction work on the Lock Keepers Cottage, Wellington Street, Hull.

1 item



U DX400/13/109

Photograph. Lock Keepers Cottage, Wellington Street

[c.1970s]

Colour photograph of construction work on the Lock Keepers Cottage, Wellington Street, Hull.

1 item



U DX400/13/110

Photograph. Lock Keepers Cottage, Wellington Street

[c.1970s]

Colour photograph of construction work on the Lock Keepers Cottage, Wellington Street, Hull.

1 item



Hull History Centre: Images of Hull taken by George Parkes

U DX400/13/111



Photograph. Lock Keepers Cottage, Wellington Street
Colour photograph of construction work on the Lock
Keepers Cottage, Wellington Street, Hull.
1 item

[c.1970s]

U DX400/13/112



Photograph. River Hull
Colour photograph taken looking down the River Hull with
industrial buildings on both sides and the tower of Hull
Minster (Holy Trinity) on the left in the distance.
1 item

[c.1970s]

U DX400/13/113



Photograph. Railway Dock, Hull
Colour photograph taken looking across Railway Dock
towards the entrance from Humber Dock, with Myton
Bridge and the tidal surge barrier in the distance.
1 item

[c.1970s]

U DX400/13/114



Photograph. Unidentified lock gates
Colour photograph of debris in a canal near unidentified
lock gates.
1 item

[c.1970s]

U DX400/13/115



Photograph. [Wincolmlee underline bridge, Hull]
Colour photograph of [Wincolmlee underline bridge]
swung open.
1 item

[c.1970s]







U DX400/13/116



Photograph. [Humber Dock, Hull]
Colour photograph taken from [Minerva Terrace] looking
across the entrance to [Humber Dock] towards
construction work on the far bank.
1 item

[c.1970s]

Hull History Centre: Images of Hull taken by George Parkes

- U DX400/13/117 Photograph. [Humber Dock, Hull] [c.1970s]
Colour photograph of an unidentified barge and the lightship [Bull] moored in [Humber Dock] with industrial buildings in the background.
1 item
- 
- U DX400/13/118 Photograph. [River Hull] [c.1970s]
Colour photograph taken looking down the [River Hull] towards a small bridge and houses on both sides in an unidentified rural area.
1 item
- 
- U DX400/13/119 Photograph. [River Hull] [c.1970s]
Colour photograph taken looking down the [River Hull] towards a small bridge and houses on both sides in an unidentified rural area.
1 item
- 
- U DX400/13/120 Photograph. Lock Keepers Cottage, Wellington Street [c.1970s]
Colour photograph of the Lock Keepers Cottage, Wellington Street, Hull, with the nearby bridge swung open.
1 item
- 
- U DX400/13/121 Photograph. River Hull [c.1970s]
Colour photograph taken from the River Hull walkway underneath [Myton Bridge] looking down the river towards Drypool Bridge and the Rank Hovis Flour Mill in the distance.
1 item
- 
- U DX400/13/122 Photograph. Workmen [c.1970s]
Colour photograph of workmen on a bank of the [River Hull] working to remove debris from the river in an unidentified rural location.
1 item
- 

Hull History Centre: Images of Hull taken by George Parkes

U DX400/13/123

Photograph. Workmen

[c.1970s]



Colour photograph of workmen on a bank of the [River Hull] working to remove debris from the river in an unidentified rural location.

1 item

U DX400/13/124

Photograph. Workmen

[c.1970s]



Colour photograph of workmen on a bank of the [River Hull] working to remove debris from the river in an unidentified rural location, with an unidentified road bridge across the river in the background.

1 item

U DX400/13/125

Photograph. Humber Estuary

[c.1970s]



Colour photograph of two boats on the Humber Estuary near the entrance to Albert Dock, Hull.

1 item

U DX400/13/126

Photograph. [Hessle Haven]

[c.1970s]



Colour photograph of demolition work at [Hessle Haven].

1 item

U DX400/13/127

Photograph. [Hessle Haven]

[c.1970s]



Colour photograph of demolition work at [Hessle Haven].

1 item

U DX400/13/128

Photograph. [Hessle Haven]

[c.1970s]



Colour photograph taken looking across a railway line and road bridge towards demolition work at [Hessle Haven] with the top of the Richard Dunston (Hessle) Ltd building in the background.

1 item

Hull History Centre: Images of Hull taken by George Parkes

U DX400/13/129



Photograph. Hull and Selby railway line
Colour photograph of a train on the Hull and Selby railway line with the Humber Bridge in the background.
1 item

[c.1970s]

U DX400/13/130



Photograph. Crane barge
Colour photograph of an unidentified crane barge removing a dock gate from the entrance to King George Dock, Hull, with the Humber Estuary in the background.
1 item

[c.1970s]

U DX400/13/131



Photograph. Crane barge
Colour photograph of an unidentified crane barge removing a dock gate from the entrance to King George Dock, Hull, with a North Sea Ferry and another ship partially visible in dock in the background.
1 item

[c.1970s]

U DX400/13/132



Photograph. Crane barge
Colour photograph of an unidentified crane barge removing a dock gate from the entrance to King George Dock, Hull.
1 item

[c.1970s]

U DX400/13/133



Photograph. Crane barge
Colour photograph of an unidentified crane barge removing a dock gate from the entrance to King George Dock, Hull, with the [tugboats] 'Keelman' and 'Riverman' alongside.
1 item

[c.1970s]

U DX400/13/134



Photograph. Crane barge
Colour photograph of an unidentified crane barge removing a dock gate from the entrance to King George Dock, Hull, with the [tugboats] 'Keelman' and 'Riverman' alongside.
1 item

[c.1970s]

Hull History Centre: Images of Hull taken by George Parkes

U DX400/13/135



Photograph. Crane barge
Colour photograph of an unidentified crane barge in King George Dock with a dock gate removed from the entrance to the dock, with the [tugboats] 'Keelman' and 'Riverman' alongside.
1 item

[c.1970s]

U DX400/13/136



Photograph. Crane barge
Colour photograph of an unidentified crane barge in King George Dock with a dock gate removed from the entrance to the dock, with the [tugboats] 'Keelman' and 'Riverman' alongside.
1 item

[c.1970s]

U DX400/13/137



Photograph. [King George Dock, Hull]
Colour photograph of an unidentified container ship in the entrance to [King George Dock].
1 item

[c.1970s]

U DX400/13/138



Photograph. [King George Dock, Hull]
Colour photograph of an unidentified ship entering [King George Dock] from the Humber Estuary.
1 item

[c.1970s]

U DX400/13/139



Photograph. King George Dock, Hull
Colour photograph of a mobile crane removing a dock gate from the Humber Estuary entrance to King George Dock.
1 item

[c.1970s]

U DX400/13/140



Photograph. King George Dock, Hull
Colour photograph of a mobile crane removing a dock gate from the Humber Estuary entrance to King George Dock, with two ferries partially visible in the background.
1 item

[c.1970s]

Hull History Centre: Images of Hull taken by George Parkes

U DX400/13/141



Photograph. King George Dock, Hull
Colour photograph of closed lock gates at King George Dock, with the dock, dockside cranes and sheds in the background.
1 item

[c.1970s]

U DX400/13/142



Photograph. King George Dock, Hull
Colour photograph of [tugboats] 'Keelman' and 'Riverman' next to closed lock gates at King George Dock, with the dock, dockside cranes and sheds in the background.
1 item

[c.1970s]

U DX400/13/143



Photograph. King George Dock, Hull
Colour photograph of closed lock gates at King George Dock, with the North Sea Ferry 'Norwave' partially visible in dock, dockside cranes and sheds in the background.
1 item

[c.1970s]

U DX400/13/144



Photograph. [Bollards]
Colour photograph of [dock bollards].
1 item

[c.1970s]

U DX400/13/145



Photograph. Unidentified machinery
Colour photograph of unidentified [dockside] machinery.
1 item

[c.1970s]

U DX400/13/146



Photograph. Humber Estuary
Colour photograph taken looking down the Humber Estuary towards a rainbow above the Humber Bridge.
1 item

[c.1970s]

Hull History Centre: Images of Hull taken by George Parkes

U DX400/13/147



Photograph. Humber Estuary
Colour photograph taken from the North Bank of the Humber Estuary looking towards Hull and a rainbow above the estuary.
1 item

[c.1970s]

U DX400/13/148



Photograph. Humber Estuary
Colour photograph taken from the North Bank of the Humber Estuary looking towards Hull and a rainbow above the estuary.
1 item

[c.1970s]

U DX400/13/149



Photograph. Mobile crane
Colour photograph of a mobile crane removing a dock gate from the Humber Estuary entrance to King George Dock.
1 item

[c.1970s]

U DX400/13/150



Photograph. King George Dock, Hull
Colour photograph of a mobile crane removing a dock gate from the Humber Estuary entrance to King George Dock, with ships in dock in the background.
1 item

[c.1970s]

U DX400/13/151



Photograph. King George Dock, Hull
Colour photograph of the [tugboat] ['Riverman'] on rough waves at the Humber Estuary entrance to King George Dock, Hull.
1 item

[c.1970s]

U DX400/13/152



Photograph. King George Dock, Hull
Colour photograph taken looking across the entrance to King George Dock towards the North Sea Ferry 'Norstar' in the background.
1 item

[c.1970s]

Hull History Centre: Images of Hull taken by George Parkes

U DX400/13/153



Photograph. King George Dock, Hull
Colour photograph of the buoy tender 'Humber Guardian'
sailing along the entrance to King George Dock.
1 item

[c.1970s]

U DX400/13/154



Photograph. 'Humber Guardian'
Colour photograph of the buoy tender 'Humber Guardian'
on the Humber Estuary.
1 item

[c.1970s]

U DX400/13/155



Photograph. Speed limit sign
Colour photograph of a blue speed limit sign in an
unidentified location in [Hull].
1 item

[c.1970s]

U DX400/13/156



Photograph. Speed limit sign
Colour photograph of a blue speed limit sign in an
unidentified location in [Hull].
1 item

[c.1970s]

U DX400/13/157



Photograph. 'Bowstream'
Colour photograph of the trailing suction hopper dredger
'Bowstream' sailing into the [River Hull] from the Humber
Estuary.
1 item

[c.1970s]

U DX400/13/158



Photograph. 'Lady Marina'
Colour photograph of the boat 'Lady Marina' approaching
the entrance to Humber Dock, Hull.
1 item

[c.1970s]

Hull History Centre: Images of Hull taken by George Parkes

U DX400/13/159

Photograph. 'Lady Marina'

[c.1970s]



Colour photograph of the boat 'Lady Marina' approaching the entrance to Humber Dock, Hull.

1 item

U DX400/13/160

Photograph. 'Lady Marina'

[c.1970s]



Colour photograph of the boat 'Lady Marina' approaching the entrance to Humber Dock, Hull.

1 item

U DX400/13/161

Photograph. 'Lady Marina'

[c.1970s]



Colour photograph of the boat 'Lady Marina' approaching the entrance to Humber Dock, Hull.

1 item

U DX400/13/162

Photograph. 'Lady Marina'

[c.1970s]



Colour photograph of the boat 'Lady Marina' approaching the entrance to Humber Dock, Hull.

1 item

U DX400/13/163

Photograph. 'Lady Marina'

[c.1970s]



Colour photograph of the boat 'Lady Marina' (partially visible) at the entrance to Humber Dock, Hull.

1 item

U DX400/13/164

Photograph. 'Lady Marina'

[c.1970s]



Colour photograph of the boat 'Lady Marina' (partially visible) at the entrance to Humber Dock, Hull.

1 item

Hull History Centre: Images of Hull taken by George Parkes

U DX400/13/165

Photograph. 'Lady Marina'

[c.1970s]



Colour photograph of the boat 'Lady Marina' approaching Humber Dock, Hull, from the Humber Estuary.

1 item

U DX400/13/166

Photograph. Crane barge

[c.1970s]



Colour photograph of a crane barge with cargo containers moored in an unidentified location on the North Bank of the Humber Estuary.

1 item

U DX400/13/167

Photograph. Crane barge

[c.1970s]



Colour photograph of a crane barge with cargo containers moored in an unidentified location on the North Bank of the Humber Estuary.

1 item

U DX400/13/168

Photograph. Crane barge

[c.1970s]



Colour photograph of a crane barge with cargo containers moored in an unidentified location on the North Bank of the Humber Estuary, next to the tugboat MV Yorkshireman of United Towing Ltd.

1 item

U DX400/13/169

Photograph. [Minesweepers]

[c.1970s]



Colour photograph of two [minesweepers] 'M851' and 'M850' moored in an unidentified [dock] in [Hull].

1 item

U DX400/14 **Photographs. [Hull and Humber]** **[c.1970s]**
Includes colour photographs of the River Hull, Humber Estuary, Selby Lock, [Drax power station], the A63 dual carriageway near Hull under construction, and King George Dock, Hull. 58 items

U DX400/14/1 Photograph. Humber Dock, Hull [c.1970s]
Colour photograph of an unidentified sailing ship in Humber Dock with the Lock Keeper's Cottage partially visible behind.
1 item



U DX400/14/2 Photograph. Crane barges [c.1970s]
Colour photograph of two crane barges working to [raise a wreck] on the Humber Estuary.
1 item



U DX400/14/3 Photograph. Pilot boat [c.1970s]
Colour photograph of a Humber Pilots' boat on the Humber Estuary with an unidentified power station on the far bank in the background.
1 item



U DX400/14/4 Photograph. Crane barges [c.1970s]
Colour photograph of two crane barges working to [raise a wreck] on the Humber Estuary.
1 item



U DX400/14/5 Photograph. Crane barges [c.1970s]
Colour photograph of two crane barges working to [raise a wreck] on the Humber Estuary.
1 item



Hull History Centre: Images of Hull taken by George Parkes

U DX400/14/6



Photograph. Crane barges
Colour photograph of two crane barges working to [raise a wreck] on the Humber Estuary.
1 item

[c.1970s]

U DX400/14/7



Photograph. Crane barge
Colour photograph of a crane barge working to [raise the wreck of vessel 'Uralar Segundo'] on the Humber Estuary.
1 item

[c.1970s]

U DX400/14/8



Photograph. [Vehicular barges]
Colour photograph of two small [vehicular barges] moored in an unidentified dock [in Hull].
1 item

[c.1970s]

U DX400/14/9



Photograph. Spurn Lightship
Colour photograph of Spurn Lightship, painted red, moored in an unidentified dock [in Hull].
1 item

[c.1970s]

U DX400/14/10



Photograph. [Drax power station]
Colour photograph taken looking across a [canal] towards [Drax power station] in the distance.
1 item

[c.1970s]

U DX400/14/11



Photograph. Unidentified [canal]
Colour photograph taken looking across an unidentified [canal] towards a lock and sluices with [Drax power station] visible in the distance on the right.
1 item

[c.1970s]

Hull History Centre: Images of Hull taken by George Parkes

U DX400/14/12



Photograph. Unidentified [canal]
Colour photograph taken looking across an unidentified [canal] towards a lock and sluices.
1 item

[c.1970s]

U DX400/14/13



Photograph. Unidentified [canal]
Colour photograph taken looking down a [canal] in an unidentified rural location.
1 item

[c.1970s]

U DX400/14/14



Photograph. Selby Lock
Colour photograph of Selby Lock with industrial and domestic buildings in the background.
1 item

[c.1970s]

U DX400/14/15



Photograph. Selby Lock
Colour photograph of Selby Lock with houses on both banks.
1 item

[c.1970s]

U DX400/14/16



Photograph. River Ouse
Colour photograph taken looking along the River Ouse towards the A19 road bridge and Ideal Flour Mill in the distance.
1 item

[c.1970s]

U DX400/14/17



Photograph. River Hull
Colour photograph taken looking down the River Hull towards a moored barge, a crane on the right bank and Stoneferry Bridge in the background.
1 item

[c.1970s]

Hull History Centre: Images of Hull taken by George Parkes

U DX400/14/18



Photograph. Crane barges
Colour photograph of two crane barges working to [raise a wreck] on the Humber Estuary.
1 item

[c.1970s]

U DX400/14/19



Photograph. Workmen
Colour photograph of workmen unloading unidentified cargo from a truck onto a moored boat in an unidentified dock [in Hull].
1 item

[c.1970s]

U DX400/14/20



Photograph. Road construction materials
Colour photograph of unidentified road construction materials.
1 item

[c.1970s]

U DX400/14/21



Photograph. [A63 construction]
Colour photograph of construction work on the [A63 dual carriageway near Hull].
1 item

[c.1970s]

U DX400/14/22



Photograph. A63 construction
Colour photograph of construction progress on the A63 dual carriageway near the Humber Bridge.
1 item

[c.1970s]

U DX400/14/23



Photograph. A63 construction
Colour photograph of construction progress on the A63 dual carriageway and progress on the removal of an unidentified bridge.
1 item

[c.1970s]

Hull History Centre: Images of Hull taken by George Parkes

U DX400/14/24



Photograph. Unidentified bridge
Colour photograph of construction work near an unidentified road bridge over train tracks.
1 item

[c.1970s]

U DX400/14/25



Photograph. Unidentified bridge
Colour photograph of construction work near an unidentified road bridge over train tracks.
1 item

[c.1970s]

U DX400/14/26



Photograph. A63 construction
Colour photograph taken looking towards Hull city centre of construction progress on the A63 dual carriageway.
1 item

[c.1970s]


U DX400/14/27



Photograph. [A63 construction]
Colour photograph of construction progress of an unidentified road bridge part of the A63 dual carriageway.
1 item

[c.1970s]

U DX400/14/28



Photograph. River Hull
Colour photograph taken looking down the River Hull towards Myton Bridge and the tidal surge barrier in the distance.
1 item

[c.1970s]

U DX400/14/29



Photograph. River Hull
Colour photograph of a small motor boat sailing on the River Hull in an unidentified area of Hull.
1 item

[c.1970s]

Hull History Centre: Images of Hull taken by George Parkes

U DX400/14/30



Photograph. Unidentified bridge
Colour photograph taken looking along an unidentified
bridge in the process of removal.
1 item

[c.1970s]

U DX400/14/31



Photograph. Water Street, Manchester
Colour photograph of construction vehicles and cars in an
unidentified yard on Water Street.
1 item

[c.1970s]

U DX400/14/32



Photograph. Liverpool Road, Manchester
Colour photograph of a building at the junction of
Liverpool Road and Water Street, with Water Street
Railway Bridge partially visible to the left.
1 item

[c.1970s]

U DX400/14/33



Photograph. Liverpool Road, Manchester
Colour photograph taken looking across the street
towards Liverpool Road Railway Station.
1 item

[c.1970s]

U DX400/14/34



Photograph. [A63 construction]
Colour photograph of construction progress on the [A63
dual carriageway].
1 item

[c.1970s]

U DX400/14/35



Photograph. A63 construction
Colour photograph of construction progress on the A63
dual carriageway and footbridge across.
1 item

[c.1970s]

Hull History Centre: Images of Hull taken by George Parkes

U DX400/14/36



Photograph. A63 construction
Colour photograph taken from Hessele Railway Station looking towards Woodfield Lane road bridge, the Humber Bridge and the Whiting Mill on Hessele Foreshore in the distance.

[c.1970s]

1 item

U DX400/14/37



Photograph. A63 construction
Colour photograph taken from an elevated position of construction progress on the A63 dual carriageway.

[c.1970s]

1 item

U DX400/14/38



Photograph. A63 construction
Colour photograph of workmen constructing the A63 dual carriageway near Hull.

[c.1970s]

1 item

U DX400/14/39



Photograph. Pickfords Haulage Division truck
Colour photograph of a Pickfords Haulage Division truck on an unidentified street in [Hull].

[c.1970s]

1 item

U DX400/14/40



Photograph. Pickfords Haulage Division truck
Colour photograph of a Pickfords truck towing an unidentified [piece of machinery] on an unidentified street in [Hull].

[c.1970s]

1 item

U DX400/14/41



Photograph. Pickfords Haulage Division truck
Colour photograph of a Pickfords truck towing an unidentified [piece of machinery] on an unidentified street in [Hull].

[c.1970s]

1 item

Hull History Centre: Images of Hull taken by George Parkes

U DX400/14/42



Photograph. [A63 construction]

Colour photograph of workmen constructing the [A63 dual carriageway] near Hull.

1 item

[c.1970s]

U DX400/14/43



Photograph. [A63 construction]

Colour photograph of workmen and construction vehicles building the [A63 dual carriageway] near Hull.

1 item

[c.1970s]

U DX400/14/44



Photograph. [A63 construction]

Colour photograph of workmen constructing the [A63 dual carriageway] near Hull.

1 item

[c.1970s]

U DX400/14/45



Photograph. [A63 construction]

Colour photograph of workmen constructing the [A63 dual carriageway] near Hull.

1 item

[c.1970s]

U DX400/14/46



Photograph. [A63 construction]

Colour photograph of workmen and machinery building the [A63 dual carriageway] near Hull.

1 item

[c.1970s]

U DX400/14/47



Photograph. [A63 construction]

Colour photograph of a workman and construction vehicles building the [A63 dual carriageway] near Hull.

1 item

[c.1970s]

Hull History Centre: Images of Hull taken by George Parkes

U DX400/14/48



Photograph. King George Dock, Hull
Colour photograph of two boats, including the 'Lady Cecilia' at the Humber entrance to King George Dock.
1 item

[c.1970s]

U DX400/14/49



Photograph. King George Dock, Hull
Colour photograph of the boat 'Lady Cecilia' sailing from the entrance to King George Dock onto the Humber Estuary.
1 item

[c.1970s]

U DX400/14/50



Photograph. 'Lady Thelma'
Colour photograph of the boat 'Lady Thelma' on the Humber Estuary near the entrance to King George Dock.
1 item

[c.1970s]

U DX400/14/51



Photograph. Humber Estuary
Colour photograph taken looking down the Humber Estuary towards the Humber Bridge in the distance.
1 item

[c.1970s]

U DX400/14/52



Photograph. Humber Estuary
Colour photograph of the Humber Estuary Light Float No. 23 for Hesse Sand with a ship under construction at [Hesse Haven] in the background.
1 item

[c.1970s]

U DX400/14/53



Photograph. Humber Estuary
Colour photograph, taken from the barge, of a barge on the Humber Estuary with the Humber Bridge partially visible in the distance.
1 item

[c.1970s]

Hull History Centre: Images of Hull taken by George Parkes

U DX400/14/54



Photograph. Humber Bridge
Colour photograph taken from the Humber Estuary of the Humber Bridge with a [chemical plant] on the South Bank in the background.
1 item

[c.1970s]

U DX400/14/55



Photograph. Dog show
Colour photograph of dogs and owners competing in an unidentified dog show.
1 item

[c.1970s]

U DX400/14/56



Photograph. Dog show
Colour photograph of a dog and owner competing in an unidentified dog show.
1 item

[c.1970s]

U DX400/14/57



Photograph. Dog show
Colour photograph of a dog and owner competing in an unidentified dog show.
1 item

[c.1970s]

U DX400/14/58



Photograph. Dog show
Colour photograph of a dog and owner competing in an unidentified dog show.
1 item

[c.1970s]

U DX400/15 **Photographs. [Hull]** **[c.1970s]**
Includes colour photographs of Stoneferry Bridge, the River Hull, Humber Dock, Ferensway and the junction with Beverley Road.
20 items

U DX400/15/1 Photograph. Stoneferry Bridge, Hull [c.1970s]
Colour photograph of Stoneferry Bridge swung open.
1 item



U DX400/15/2 Photograph. Stoneferry Bridge, Hull [c.1970s]
Colour photograph of Stoneferry Bridge swung open.
1 item



U DX400/15/3 Photograph. Stoneferry Bridge, Hull [c.1970s]
Colour photograph of Stoneferry Bridge swung open.
1 item



U DX400/15/4 Photograph. River Hull [c.1970s]
Colour photograph of a barge sailing past Stoneferry Bridge swung open.
1 item



U DX400/15/5 Photograph. River Hull [c.1970s]
Colour photograph of a barge sailing past Stoneferry Bridge swung open.
1 item



Hull History Centre: Images of Hull taken by George Parkes

U DX400/15/6



Photograph. Mobile crane
Colour photograph of a mobile crane working in an unidentified area [of Hull].
1 item

[c.1970s]

U DX400/15/7



Photograph. Humber Dock, Hull
Colour photograph of a mobile crane and other vehicles by the side of Humber Dock.
1 item

[c.1970s]

U DX400/15/8



Photograph. Humber Dock, Hull
Colour photograph of a mobile crane raising a sunken boat near the Lock Keeper's Cottage at Humber Dock.
1 item

[c.1970s]

U DX400/15/9



Photograph. Humber Dock, Hull
Colour photograph of a mobile crane raising a sunken boat in Humber Dock.
1 item

[c.1970s]

U DX400/15/10



Photograph. Humber Dock, Hull
Colour photograph of a mobile crane raising a sunken Rix fuel barge in Humber Dock.
1 item

[c.1970s]

U DX400/15/11



Photograph. Humber Dock, Hull
Colour photograph of a mobile crane raising a sunken Rix fuel barge in Humber Dock.
1 item

[c.1970s]

Hull History Centre: Images of Hull taken by George Parkes

U DX400/15/12



Photograph. Spring Bank and Freetown Way crossroads
Colour photograph of the Spring Bank, Freetown Way,
Beverley Road and Ferensway crossroads.
1 item

[c.1970s]

U DX400/15/13



Photograph. Spring Bank and Freetown Way crossroads.
Colour photograph of the Spring Bank, Freetown Way,
Beverley Road and Ferensway crossroads.
1 item

[c.1970s]

U DX400/15/14



Photograph. Spencer Street, Hull
Colour photograph of [Hull University Rag Day] floats in a
parade turning down Spencer Street from Ferensway.
Signs on one float read: 'Engineering Design and
Manufacture' and 'Engineers have bigger tools!'.
1 item

[c.1970s]

U DX400/15/15



Photograph. Ferensway, Hull
Colour photograph of [Hull University Rag Day] floats in a
parade on Ferensway at the junction with Beverley Road.
1 item

[c.1970s]

U DX400/15/16



Photograph. Ferensway, Hull
Colour photograph of [Hull University Rag Day] floats in a
parade on Ferensway near the junction with Beverley
Road.
1 item

[c.1970s]

U DX400/15/17



Photograph. Ferensway, Hull
Colour photograph of [Hull University Rag Day] floats in a
parade on Ferensway near the junction with Beverley
Road.
1 item

[c.1970s]

Hull History Centre: Images of Hull taken by George Parkes

U DX400/15/18



Photograph. Ferensway, Hull
Colour photograph of [Hull University Rag Day] floats in a parade on Ferensway near the junction with Beverley Road.
1 item

[c.1970s]

U DX400/15/19



Photograph. Ferensway, Hull
Colour photograph of [Hull University Rag Day] floats in a parade on Ferensway near the junction with Beverley Road.
1 item

[c.1970s]

U DX400/15/20



Photograph. River Hull
Colour photograph taken looking down the River Hull towards the Rank Hovis Flour Mill in the distance.
1 item

[c.1970s]

U DX400/16

**Photograph. [Hull, Humber, Ouse and Goole]
Includes colour photographs of the River Hull,
Humber Estuary, River Ouse, and Goole docks.
46 items**

[c.1970s]

U DX400/16/1



Photograph. River Hull
Colour photograph of two barges on the River Hull in an unidentified area of Hull.
1 item

[c.1970s]

U DX400/16/2



Photograph. River Hull
Colour photograph of barges on the River Hull in an unidentified area of Hull.
1 item

[c.1970s]

U DX400/16/3



Photograph. River Hull
Colour photograph of the barge 'Frederick Oldridge' sailing along the River Hull in an unidentified area of Hull.
1 item

[c.1970s]

Hull History Centre: Images of Hull taken by George Parkes

U DX400/16/4



Photograph. River Hull
Colour photograph of a barge on the River Hull near the Hull and Barnsley Railway Bridge.
1 item

[c.1970s]

U DX400/16/5



Photograph. River Hull
Colour photograph of a barge on the River Hull in an unidentified area of Hull.
1 item

[c.1970s]

U DX400/16/6



Photograph. River Hull
Colour photograph of the barge 'Burdale H' approaching Wilmington Bridge, Hull.
1 item

[c.1970s]

U DX400/16/7



Photograph. River Hull
Colour photograph of two barges, including 'Burdale H', approaching Wilmington Bridge, Hull.
1 item

[c.1970s]

U DX400/16/8



Photograph. River Hull
Colour photograph of barges sailing on the River Hull with the Hull and Barnsley Railway Bridge in the distance.
1 item

[c.1970s]

U DX400/16/9



Photograph. River Hull
Colour photograph of barges sailing on the River Hull in the Wincolmlee area of Hull.
1 item

[c.1970s]

Hull History Centre: Images of Hull taken by George Parkes

U DX400/16/10



Photograph. River Hull
Colour photograph of a barge near Wilmington Bridge, Hull, with the British Extracting Co. Ltd building partially visible on the right.
1 item

[c.1970s]

U DX400/16/11



Photograph. River Hull
Colour photograph of barges sailing on the River Hull with Wilmington Bridge and the British Extracting Co. Ltd building in the distance.
1 item

[c.1970s]

U DX400/16/12



Photograph. River Hull
Colour photograph of vessels moored on the River Hull, including the 'Celtic Clipper' with Sculcoates Bridge in the distance.
1 item

[c.1970s]

U DX400/16/13



Photograph. River Hull
Colour photograph, taken from the barge, of a barge sailing on the River Hull with Sculcoates Bridge in the background.
1 item

[c.1970s]

U DX400/16/14



Photograph. River Hull
Colour photograph of a man in an inflatable motorised dinghy near a bank of the River Hull in an unidentified area of Hull.
1 item

[c.1970s]

U DX400/16/15



Photograph. River Hull
Colour photograph, taken from the barge, of a barge sailing on the River Hull with Scott Street Bridge in the background.
1 item

[c.1970s]

Hull History Centre: Images of Hull taken by George Parkes

U DX400/16/16



Photograph. River Hull
Colour photograph, taken from the barge, of a barge sailing on the River Hull with Scott Street Bridge in the background.
1 item

[c.1970s]

U DX400/16/17



Photograph. River Hull
Colour photograph taken looking down the River Hull towards North Bridge, Hull.
1 item

[c.1970s]

U DX400/16/18



Photograph. River Hull
Colour photograph of a barge passing underneath North Bridge, Hull.
1 item

[c.1970s]

U DX400/16/19



Photograph. River Hull
Colour photograph, taken from the barge, of a barge sailing on the River Hull with North Bridge in the background.
1 item

[c.1970s]

U DX400/16/20



Photograph. River Hull
Colour photograph of barges on the River Hull with Drypool Bridge and the Rank Hovis Flour Mill in the distance.
1 item

[c.1970s]

U DX400/16/21



Photograph. River Hull
Colour photograph, taken from the barge, of a barge sailing out of the River Hull onto the Humber Estuary with the tidal surge barrier and Myton Bridge in the distance.
1 item

[c.1970s]

Hull History Centre: Images of Hull taken by George Parkes

U DX400/16/22



Photograph. Victoria Pier, Hull
Colour photograph taken from the Humber Estuary of a Humber Pilots' boat moored at Victoria Pier with Nelson Street in the background.
1 item

[c.1970s]

U DX400/16/23



Photograph. Humber Estuary
Colour photograph of a boat on the Humber Estuary with the tidal surge barrier partially visible in the distance.
1 item

[c.1970s]

U DX400/16/24



Photograph. Humber Estuary
Colour photograph of the Humber Estuary Light Float No. 23 for Hesse Sand with the shipyard at [Hesse Haven] in the background.
1 item

[c.1970s]

U DX400/16/25



Photograph. Humber Estuary
Colour photograph taken from the Humber Estuary looking across towards the shipyard at [Hesse Haven] in the distance.
1 item

[c.1970s]

U DX400/16/26



Photograph. [Hesse Haven]
Colour photograph taken from the Humber Estuary looking across towards a [paddle steamer in dry dock at Hesse Haven] near the Humber Bridge.
1 item

[c.1970s]

U DX400/16/27



Photograph. Humber Estuary
Colour photograph of sail boats on the Humber Estuary near Humber Estuary Light Float No. 28a.
1 item

[c.1970s]

Hull History Centre: Images of Hull taken by George Parkes

U DX400/16/28



Photograph. Humber Estuary
Colour photograph of an unidentified ship sailing on the Humber Estuary with the [South Bank] in the background.
1 item

[c.1970s]

U DX400/16/29



Photograph. Humber Estuary
Colour photograph of the small pleasure craft 'Tahoe' sailing on the Humber Estuary with the Humber Bridge in the distance.
1 item

[c.1970s]

U DX400/16/30



Photograph. [River Ouse]
Colour photograph of a small red lighthouse on a raised wooden platform on the [River Ouse].
1 item

[c.1970s]

U DX400/16/31



Photograph. [River Ouse]
Colour photograph of the ship 'Katharina' on the [River Ouse].
1 item

[c.1970s]

U DX400/16/32



Photograph. [River Ouse]
Colour photograph of the ship 'Katharina' on the [River Ouse].
1 item

[c.1970s]

U DX400/16/33



Photograph. [River Ouse]
Colour photograph of the ship 'Katharina' on the [River Ouse].
1 item

[c.1970s]

Hull History Centre: Images of Hull taken by George Parkes

U DX400/16/34



Photograph. [River Ouse]
Colour photograph of the ships 'Katharina' and 'Triton' on the [River Ouse].
1 item

[c.1970s]

U DX400/16/35



Photograph. [Victoria Lock, River Ouse]
Colour photograph of barges in [Victoria Lock] and a ship moored on the [River Ouse] in the background.
1 item

[c.1970s]

U DX400/16/36



Photograph. [Stanhope Dock, Goole]
Colour photograph of buildings and structures at [Stanhope Dock, Goole], with the tower and spire of [St John the Evangelist parish church] in the background.
1 item

[c.1970s]

U DX400/16/37



Photograph. [Goole]
Colour photograph of the barge 'Maureen Eva' in an unidentified dock in [Goole] with the tower and spire of [St John the Evangelist parish church] partially visible in the background.
1 item

[c.1970s]

U DX400/16/38



Photograph. [Goole]
Colour photograph of an upturned truck at the side of an unidentified dock in [Goole].
1 item

[c.1970s]

U DX400/16/39



Photograph. [Stanhope Dock, Goole]
Colour photograph of buildings and structures at [Stanhope Dock, Goole], with the tower and spire of [St John the Evangelist parish church] partially visible in the background.
1 item

[c.1970s]

Hull History Centre: Images of Hull taken by George Parkes

U DX400/16/40



Photograph. [Goole]
Colour photograph of a swing bridge at the [docks in Goole].
1 item

[c.1970s]

U DX400/16/41



Photograph. [Goole]
Colour photograph of a barge passing under a swing bridge at the [docks in Goole].
1 item

[c.1970s]

U DX400/16/42



Photograph. [Goole]
Colour photograph of the vessel 'Euroman' moored in an unidentified [dock in Goole].
1 item

[c.1970s]

U DX400/16/43



Photograph. [Goole]
Colour photograph, taken from the barge, of a barge in the [docks in Goole].
1 item

[c.1970s]

U DX400/16/44



Photograph. [Goole]
Colour photograph of the barge 'Maureen Eva' on an unidentified waterway [near Goole].
1 item

[c.1970s]

U DX400/16/45



Photograph. [Goole]
Colour photograph of barges on an unidentified waterway [near Goole].
1 item

[c.1970s]

U DX400/16/46



Photograph. [Goole]
Colour photograph of barges on an unidentified waterway [near Goole].
1 item

[c.1970s]