

L THP

Health Department Photographs

1890s-1930s

Historical Background: The glass plates were acquired by Hull Central Library in early 1965 when the Kingston upon Hull Corporation Health Department vacated their offices in Alfred Gelder Street ahead of the demolition of the old Queens Hall.

The plates, which were found in cupboards, boxes and loose around the Department were saved from destruction and transferred to Hull's Central Library. Anything not too badly damaged by dirt and damp was retained and on examination they proved to have been taken on the whole by a photographer who had worked for the Health Department, but also for the Police and Town Planning Department. The glass plates therefore provide a valuable record of work undertaken by all three departments.

No attempt was made to identify the locations in the pictures until 1980 when Bill Marsden was commissioned to make a full set of prints from the original glass plates, but it wasn't until 1992 when the task was taken on by Sheila Dixon that an outline index was produced. In July 1997 Graham Wilkinson and Allan Pearce were able to build upon Sheila's work by using sources not available to Sheila at the time of her research. This index, listed alphabetically by street is available in the library area to browse.

Many of these images have been published in the Forgotten Hull Series of books which can be found at the History Centre under class number L779.

Custodial history: Previously in possession of the Hull Corporation Health Department before been acquired by Hull Central Library when the Hull Corporation Health Department vacated their offices on Alfred Gelder Street.

Description: Much of the property shown in the photographs dates from the beginning of the 19th century and some of it, especially in the Old Town, even earlier. The photographs themselves date from the 1880s to the 1930s.

The main part of the collection consists of photographs of 18th and 19th century working class housing ordered to be improved or demolished under the various Housing of the Working Classes Acts. This makes the collection an important source for the study of streets, courts and terraces of Hull which were subsequently demolished.

The collection also contains photographs of services such as early school clinics, and domiciliary welfare services.

These Health Department images were formerly at reference L followed by the image number. They are now under the reference L THP. The image number remains unchanged.

Although not included in the description, **L THP/1681-1689** show damage sustained to trawlers in Hull's St. Andrew's Dock, including what appears to look like bullet, shell and shrapnel damage. These images may therefore show the aftermath of the Dogger Bank Incident, also referred to as the Russian Outrage, when the Baltic Fleet of the Imperial Russian Navy mistook a British trawler fleet from Hull in the Dogger Bank area of the North Sea for Imperial Japanese Navy torpedo boats and fired on them.

Please note that we are unable to provide access to glass plate negatives and print copies will be produced. In instances where there is no print, a digital copy will be available to view. Please speak to a member of staff for more details.

Hull History Centre: Health Department Photographs

Extent: 9 boxes/1796 items

Related material: The Forgotten Hull series can be found at the History Centre at L.779. These are a selection of photographs from the Health Department series published in three volumes. Lending copies are available. All you need is a Hull Libraries card.

Plans of unhealthy dwellings (c.1895-1955) showing street, court and terrance properties, including ground plans, sections and elevations are available at C THU.

A later series of Health Department Photographs covering the 1960s-1970s can be found within the City Archive collections at C THD.

Access conditions: Access will be granted to any accredited reader

L THP/1



William's Place

View of Nos. 1-4 William's Place, York Street.
1 item

n.d.

L THP/2



Thomas Place

View of Thomas Place, Great Thornton Street.
Duplicate of L THP/3
1 item

n.d.

L THP/3

Thomas Place, Hull

View of Thomas Place, Great Thornton Street.
Duplicate of L THP/2
1 item

n.d.

L THP/4








Aitken's Entry

Looking south along Christie's Entry and showing
Nos. 1-4 in Aitken's Entry, Mytongate.
1 item

n.d.

Hull History Centre: Health Department Photographs


L THP/5	Sarah's Place Sarah's Place, Wincolmllee. 1 item	n.d.
		
L THP/6	Location unknown Unidentified [Great Thornton Street crossed out on the back of image]. 1 item	n.d.
		
L THP/7	[Albert's Place] Unidentified Location, possibly Albert's Place, York Street. 1 item	n.d.
		
L THP/8	Location unknown Unidentified area, rear of adjacent court. 1 item	n.d.
		
L THP/9	Aitken's Entry & Christie's Entry Looking north along Christie's Entry and showing houses in Aitken's Entry, Mytongate. 1 item	n.d.
		
L THP/10	Holderness Road Nursing Home Nos. 565-571 Holderness Road, Nursing Home admin block. Item missing as of 24 Jan 2001 1 item	n.d.
L THP/11	Holderness Road Nursing Home Nos. 565-571 Holderness Road, Nursing Home admin block.	n.d.

Hull History Centre: Health Department Photographs

Folder contains
11b but no 11

	1 item	
L THP/12	City Hospital City Hospital, buildings and grounds, Hedon Road Item missing as of 24 Jan 2001 1 item	n.d.
L THP/13	Holderness Road Nos. 565-571 Holderness Road showing entrance to Westminster Avenue. Duplicate of L THP/14 1 item	n.d.
		
L THP/14	Holderness Road Nos. 565-571 Holderness Road, showing entrance to Westminster Avenue. Duplicate of L THP/13 1 item	n.d.
L THP/15	Lee's Entry Lee's Entry, High Street. 1 item	n.d.
L THP/15a	Lee's Entry Lee's Entry, High Street. 1 item	n.d.
L THP/15b	Lee's Entry Lee's Entry, High Street. 1 item	n.d.
L THP/15c	Lee's Entry Lee's Entry, High Street. 1 item	n.d.
L THP/15d	Lee's Entry Lees Entry, High Street. 1 item	n.d.
L THP/16	Lee's Entry A view the houses inside Lee's Entry, High Street. 1 item	n.d.
		

Hull History Centre: Health Department Photographs

L THP/17	Lee's Entry A view the houses inside Lee's Entry, High Street. 1 item	n.d.
		
L THP/18	Lee's Entry Three views inside Lee's Entry, and one showing entrance to Lee's Entry by No. 193 High Street. 1 item	n.d.
L THP/18a	Lee's Entry Lee's Entry, High Street. 1 item	n.d.
L THP/18b	Lee's Entry Lee's Entry, High Street. 1 item	n.d.
L THP/18c	Lee's Entry Entrance to Lee's Entry, High Street. 1 item	n.d.
L THP/18d	Lee's Entry Lee's Entry, High Street. 1 item	n.d.
L THP/19	[Catherine Square] Unidentified court, possibly Catherine Square, Catherine Street. 1 item	n.d.
L THP/20	[Aldbrough/Scott Street] Unidentified court showing demolition of houses and privies, possibly Aldbrough Street or Scott Street. 1 item	n.d.
L THP/21	[Aldbrough/Scott Street] Unidentified court showing rear and outbuildings, possibly Aldborough Street or Scott Street. 1 item	n.d.
		
L THP/22	Edward's Place Houses, shops (Nos. 11-19) Edward's Place and entrance to Edward's Square. Includes premises of H. Screeton, shop.	n.d.

Hull History Centre: Health Department Photographs



1 item

L THP/23

John's Place

n.d.



Rear of house inside John's Place, Edward's Place.

1 item

L THP/24

[Edward's Place]

n.d.



Rear of unidentified house, showing yard, possibly Edward's Place.

1 item

L THP/25

Edward's Place

n.d.



Edward's Place showing entrance to Edward's Square.

1 item

L THP/26

Vine Court

n.d.



Vine Court, English Street showing interior of court.

1 item

L THP/27

Vine Court

n.d.

Vine Court, English Street showing interior of court.

1 item

L THP/28

Whiting's Place

n.d.



Whiting's Place Hedon Road but does not tally with the O/S map.

1 item

Hull History Centre: Health Department Photographs

L THP/29



[West Street]
Unidentified court, possibly West Street.
1 item

n.d.

L THP/30



West Street
Shops, Kilroy's lodging house (Nos. 36-38) and
entrance to former Wares Court.
1 item

n.d.

L THP/31



West Street
Nos. 40-42 West Street showing Colgan's
Newsagency.
1 item

n.d.

L THP/32



West Street
Rear of buildings possibly court at rear of houses
fronting street (Nos. 36-38).
1 item

n.d.

L THP/33



Whiting's Place
Whiting's Place, Hedon Road but does not tally
with the O/S map.
1 item

n.d.

L THP/34

Location unknown
Unidentified court.
1 item

n.d.

Hull History Centre: Health Department Photographs



L THP/35

Castle Hill Hospital
Tuberculosis Hospital, view of hospital taken from
fields.
1 item

n.d.



L THP/36

Castle Hill Hospital
Tuberculosis Hospital, external view of wards.
1 item

n.d.

L THP/37

Castle Hill Hospital
Tuberculosis Hospital, interior of men's dining.
rooms
1 item

n.d.



L THP/38

Castle Hill Hospital
Tuberculosis Hospital, exterior view of main
building.
1 item

n.d.



L THP/39

Castle Hill Hospital
Tuberculosis Hospital, external view of wards.
1 item

n.d.



L THP/40

Castle Hill Hospital
Tuberculosis Hospital, close external view of
wards.
1 item

n.d.



Hull History Centre: Health Department Photographs

L THP/41



Castle Hill Hospital
Tuberculosis Hospital, long external view of
wards.
1 item

n.d.

L THP/42



Castle Hill Hospital
Tuberculosis Hospital, external view of wards.
1 item

n.d.

L THP/43



Harcourt Terrace
Rear of houses showing yards, fence and
footpath, Harcourt Terrace, Buckingham Street.
1 item

n.d.

L THP/44



Harcourt Terrace
Rear of houses showing yards, and adjoining
gardens, Harcourt Terrace, Buckingham Street.
1 item

n.d.

L THP/45



Harcourt Terrace
View of bay windowed house, showing side
passage, No. 1 Harcourt Terrace, Buckingham
Street.
1 item

n.d.

L THP/46

Harcourt Terrace
View of bay windowed house, showing side
passage, No. 1 Harcourt Terrace, Buckingham
Street.
1 item

n.d.

Hull History Centre: Health Department Photographs



L THP/47

Church Street

n.d.

Rear of unidentified house showing yard, possibly
No. 71 Church Street.
1 item



L THP/48

Susan's Terrace

n.d.

Rear wall of Susan's Terrace, Goodwin Street.
1 item



L THP/49

Susan's Terrace

n.d.

Susan's Terrace, Goodwin Street showing front of
property.
1 item



L THP/50

Finkle Street

n.d.

View of warehouse, garage and shop premises.
1 item



L THP/51

Church street

n.d.

Unidentified house, interior, possibly murder
scene.
1 item

Hull History Centre: Health Department Photographs



L THP/52

Susan's Terrace

n.d.



View looking into Susan's Terrace, Goodwin Street.
1 item

L THP/53

George's Place

n.d.



Nos. 1-2 George's Place, Wincolmlee showing interior view of court.
1 item

L THP/54

Sarah's Place

n.d.



Nos. 1-2 Sarah's Place, Wincolmlee showing interior of view of court.
1 item

L THP/55

Wincolmlee

n.d.



Nos. 321-327 Wincolmlee with view of entrances to courts named George's and Sarah's Place.
1 item

L THP/56

Cooper's Place

n.d.



Rear of houses in Coopers Place, Waller Street.
1 item

L THP/57

[Waller Street/Craven Street/ Edgar Street]

n.d.

Hull History Centre: Health Department Photographs



Unidentified house in area of Waller Street,
Craven Street or Edgar Street.
1 item

L THP/58

Green Lane

n.d.



Nos. 38-42 Green Lane (north side) showing
entrance to Frank's Place.
1 item

L THP/59

Frank's Place

n.d.



View of property in Frank's Place (Nos. 1-2) to
rear of Nos. 40-42 Green Lane.
1 item

L THP/60

Mytongate

n.d.



Block of property including No. 39 Mytongate
Includes premises for T. Linsley & Co. Ltd.
1 item

L THP/61

Waller Street

n.d.



Builders yard and rear of No. 61 Waller Street.
1 item

L THP/62

Waller Street

n.d.

Nos. 61-71 Waller Street and front of No. 61 with
entrance to Cooper's Place.
1 item

Hull History Centre: Health Department Photographs



L THP/63

[Craven Street/ Edgar Street/ Waller Street]
Unidentified Street, possibly area of Craven,
Edgar or Waller Street.
1 item

n.d.



L THP/64

[Craven Street/ Edgar Street/ Waller Street]
Unidentified Terrace, Craven Street, Edgar Street
or Waller Street.
1 item

n.d.



L THP/65

[Craven Street/ Edgar Street/ Waller Street]
Unidentified house, alley and entrance, Craven,
Edgar or Waller Street.
1 item

n.d.



L THP/66

William's Place
View of Nos. 1-6 William's Place, Alicia Street with
occupants.
1 item

n.d.



L THP/67

[Levitts Place, Alicia Street]
Unidentified Court, possibly Levitts Place.
1 item

n.d.

Hull History Centre: Health Department Photographs



L THP/68

[Venture Court]

n.d.



Unidentified Court with privies, possibly Venture Court, Alicia Street.
1 item

L THP/69

Joseph's Place

n.d.



View looking north along Joseph's Place, Francis Street.
1 item

L THP/70

[Christopher Street]

n.d.



Terraced housing, unidentified street (Nos. 17-21) with perambulator, possibly Christopher Street.
1 item

L THP/71

Zetland Place

n.d.



Zetland Place, Walker Street.
1 item

L THP/72

[Webster's Square]

n.d.



Unidentified houses, rear showing yard, passage and privies, possibly Nos. 1-2 Webster's Square, Christopher Street.
1 item

L THP/73

Brown's Square

n.d.

Looking north along Brown's Square, Francis Street.
1 item

Hull History Centre: Health Department Photographs



L THP/74

Francis Street
Terraced housing, Nos. 32-42 Francis Street.
1 item

n.d.



L THP/75

Brook Street
No. 30 Brook Street, Arthur Spreckley, leather merchant.
1 item

n.d.



L THP/76

Brook Street
Nos. 26-30 Brook Street showing premises of Arthur Spreckley and Blooms.
1 item


n.d.



L THP/77

Location unknown
Beryl Loftus school work.
1 item

n.d.



L THP/78

Location unknown
Beryl Loftus seated in hospital/clinic wearing artificial hands.
1 item

n.d.

Hull History Centre: Health Department Photographs



L THP/79

Location unknown
Beryl Loftus with mother.
1 item

n.d.



L THP/80

Location unknown
Beryl Loftus without hands and showing deformed
left foot.
1 item

n.d.



L THP/81

Zetland Place
Court housing, Nos. 1-3 Zetland Place, Walker
Street.
1 item

n.d.



L THP/82

Air Street, Hull
Nos. 24-30 Air Street showing entrance to
Thelwall & Co., paint, varnish & oil works.
1 item

n.d.



L THP/83

Oxford Street
View of Nos. 22-24 Oxford Street showing
entrance to John's Place.
1 item

n.d.

Hull History Centre: Health Department Photographs



L THP/84

Lower Union Street

n.d.

View of Nos. 18-24 Lower Union Street, showing the entrance to Joseph's Place.

1 item



L THP/85

Lower Union Street

n.d.

Yard and outbuildings of No. 20 Lower Union Street.

1 item



L THP/86

John's Place

n.d.

North side of John's Place, Oxford Street.

1 item



L THP/87

John's Place

n.d.

North side of John's Place (Nos. 1-3), Oxford Street showing the entrance into street.

1 item



L THP/88

Cogan Street

n.d.

Interior of house showing district nurse or midwife at work.

1 item

Hull History Centre: Health Department Photographs



L THP/89

Location unknown

n.d.



School dental service, interior of clinic showing dentist, nurse, patient etc.
1 item

L THP/90

Cogan Street

n.d.



Interior of house showing district nurse at work.
1 item

L THP/91

Location unknown

n.d.



School clinic interior showing staff at work.
1 item

L THP/92

Location unknown

n.d.



School clinic interior showing staff at work.
1 item

L THP/93

Location unknown

n.d.



School classroom showing partially sighted children
1 item

L THP/94

Jubilee Square

n.d.

View looking towards Caroline Street from Sykes Street.
1 item

Hull History Centre: Health Department Photographs



L THP/95

Sykes Street
Area between Jubilee Square and New George Street.
1 item

n.d.



L THP/96

New George Street
View looking towards Caroline Street from New George Street.
1 item

n.d.



L THP/97

Jubilee Square
View of Jubilee Square.
1 item

n.d.



L THP/98

Naylor's Row
View showing entrance to Everington Place and Nos. 59-65 Naylor's Row.
1 item

n.d.



L THP/99

Hodgson Court
View of Hodgson Court and the entrance from Hodgson Street.
1 item

n.d.



Hull History Centre: Health Department Photographs

L THP/100



Hodgson Street
A view of Nos. 85-87 Hodgson Street and
entrance to Hodgson Court.
1 item

n.d.

L THP/101



Hodgson Street
A similar view to L THP/100 but taken further
along street.
1 item

n.d.

L THP/102



Naylor's Row
Carrier's yard and entrance to street behind No.
65 Naylor's Row.
1 item

n.d.

L THP/103



Everington Place
View from the narrow entrance of Everington
Place, Naylor's Row.
1 item

n.d.

L THP/104



[Spring Street]
Unidentified house (9a), possibly in the area of
Spring Street.
1 item

n.d.

L THP/105

Hodgson Court
View of Nos. 1-3 Hodgson Court and entrance
from Hodgson Street.

n.d.

Hull History Centre: Health Department Photographs



1 item

L THP/106

Location unknown

31 Dec 1927



Home Help Dec 31st, interior of kitchen with woman and children.

1 item

L THP/107

Location unknown

31 Dec 1927

Home Help Dec 31st, interior of kitchen with woman and children baking.

1 item

L THP/108

Location unknown

31 Dec 1927



Home Help Dec 31st, interior of kitchen with woman ironing watched by children.

1 item

L THP/109

Location unknown

31 Dec 1927



Home Help Dec 31st, interior of kitchen with woman and children baking.

Duplicate of L THP/107.

1 item

L THP/110

Location unknown

31 Dec 1927

Home Help Dec 31st, interior of kitchen with woman and children baking.

Duplicate of L THP/107.

1 item

L THP/111

Location unknown

31 Dec 1927

Home Help Dec 31st, interior of kitchen with woman and children.

Duplicate of L THP/106.

1 item

Hull History Centre: Health Department Photographs

L THP/112



Princes Court
View of Princes Court, Princess Street.
Includes King's Arms, Princess Street.
1 item

n.d.

L THP/113



Princes Court
Houses at bottom end of Princes Court, Princess
Street.
1 item

n.d.

L THP/114



Princes Court
Privies at bottom end of Princes Court, Princess
Street.
1 item

n.d.

L THP/115



Princes Court
View of entrance of Princes Court from Princess
Street.
1 item

n.d.

L THP/116

Location unknown
View of two houses at right angles to each other.
1 item

n.d.



L THP/117

Location unknown

n.d.

Full view of right hand house in picture L THP/116.

1 item



L THP/118

Drant's Court

n.d.

View of end of court showing outside tap and gutter, Drant's Court, Myton Street.

1 item



L THP/119

Myton Street

n.d.

Row of terraced houses, Nos. 37-45 Myton Street.

1 item



L THP/120

[Prior Street/ Coelus Street]

n.d.

View of slaughterhouse, possibly in the area of Coelus Street or Prior Street.

1 item



L THP/121

[Prior Street/ Coelus Street]

n.d.

Slaughterhouse showing hanging carcass, possibly in the area of Coelus Street or Prior Street.

1 item



Hull History Centre: Health Department Photographs

L THP/122	[Prior Street/ Coelus Street] Slaughterhouse showing ropes and hooks, possibly Coelus Street area. 1 item	n.d.
L THP/123	[Prior Street] Exterior of unidentified building, possibly Prior Street. 1 item	n.d.
L THP/124	Location unknown Rear of unidentified row of terraced houses. 1 item	n.d.
L THP/125	Providence Place Rear of house fronting Thomas Street showing entrance to Providence Place. 1 item	n.d.
L THP/126	York Street Nos. 95-99 York Street, showing entrances to Mary's Place and Joseph's Place. 1 item	n.d.
L THP/127	Mary Place View of Nos. 1-4 Mary Place, York Street with faint view of one interior. 1 item	n.d.
L THP/128	Mary Place Rear of property fronting York Street showing rugs, mangle, trunk, etc. 1 item	n.d.

Hull History Centre: Health Department Photographs



L THP/129

Mary Place
Rear of Mary Place showing entrance to York Street.
1 item

n.d.



L THP/130

Providence Place
View of house inside Providence Place, Thomas Street.
1 item

n.d.



L THP/131

Thomas street
View of Nos. 112-116 Thomas Street and entrance to Providence Place.
1 item

n.d.



L THP/132

Henry's Square
View looking east from Henry's Square (Nos. 1-3), Cumberland Street.
1 item

n.d.



L THP/133

Great Union Street, Hull
Great Union Street, at junction with Hyperion Street.
Includes premises of A.E. Acey, Motor Engineer Haulage Contractor.
1 item

n.d.



L THP/134

Hyperion Street
Nos. 4-22 Hyperion Street.
1 item

n.d.

Hull History Centre: Health Department Photographs



L THP/135

Mary Ann's Buildings
Nos. 89-91 Osborne Street showing entrance to
Mary Ann's Buildings.
Includes premises of Jack's Fish Bar and B.
Marks, Wine & Spirit Merchants.
1 item

n.d.



L THP/135a

Exmouth Buildings
View of Nos. 6-7 Exmouth Buildings, Queen
Street, showing courtyard entrance on right.
1 item

n.d.



L THP/136

Salthouse Lane
Salthouse Lane north side showing entrance to
Scurfield Square.
Includes premises of Watkinson & Scotney,
Heating & Constructional Engineers.
1 item

n.d.



L THP/137

Queens Alley
View looking south along Queens Alley to
Exmouth Buildings, Humber Street.
1 item

n.d.



L THP/138

Exmouth Buildings
Nos. 1-3 Exmouth Buildings north side showing
entrance to courtyard.
1 item

n.d.



L THP/139

Exmouth Buildings

n.d.

No. 8 Exmouth Buildings south side showing courtyard and houses.
1 item



L THP/140

Exmouth Buildings

n.d.

Exmouth Buildings, Queen Street, showing houses at entrance to courtyard on south side.
1 item



L THP/141

Humber Street

n.d.

View of north side of Humber Street (Nos. 46-48) showing entrance to Little Lane.
1 item



L THP/142

Salthouse Lane

n.d.

Salthouse Lane, No. 20, Carlin & Myers and L. Worsdall & Sons.
1 item



Hull History Centre: Health Department Photographs

L THP/143



Princes Row
Princes Row looking towards Dock Street.
1 item

n.d.

L THP/144



Park Street
Rear of house at No. 84 Park Street.
1 item

n.d.

L THP/145



Location unknown
Rear of houses in unknown location.
1 item

n.d.

L THP/146



Fetter Lane
Nos. 1-2 Fetter Lane & corner of Grimbsy Lane
Alley.
1 item

n.d.

L THP/147



Thornton's Square
Rear of block of buildings, Thornton's Square,
Posterngate.
1 item

n.d.

L THP/148

Princes Row
Princes Row looking towards George Street.
1 item

n.d.



L THP/149

Bath Place
Nos. 1-3 Bath Place, Cottingham Place, Charles
Street.
1 item

n.d.



L THP/150

Bank's Court
View of Nos. 3-4 Bank's Court with entrance from
Dagger Lane.
1 item

n.d.



L THP/151

Green Lane
Rear of No. 28 Green Lane showing entrance to
Cottage Row.
1 item

n.d.



L THP/152

Cottage Row
View of houses in Cottage Row, Green Lane from
adjoining yard.
1 item

n.d.



L THP/153

York Street
Nos. 65-67 York Street with entrance to Richard's
Place.
1 item

n.d.

Hull History Centre: Health Department Photographs



L THP/154

Green Lane

n.d.



View of Nos. 28-31 Green Lane and entrance to Cottage Row.

Includes premises of Wm. G. Smith, Van, Motor Body & Lorry Builder.

1 item

L THP/155

Richard's Place

n.d.



Richard's Place, York Street showing outhouses and mangle

1 item

L THP/156

Frank's Place

n.d.



View of houses (Nos. 1-2) and yard inside Franks Place, Green Lane.

1 item

L THP/157

William's Buildings

n.d.



A view of Nos. 1-2 William's Building's, Green Lane.

1 item

L THP/158

Richard's Place

n.d.



View from York Street end showing far end of Richard's Place (Nos. 2-6).

1 item

L THP/159

Mechanic's Place

n.d.

View of housing Mechanic's Place, James Street.

Hull History Centre: Health Department Photographs



1 item

L THP/160

Humber Buildings
Humber Buildings, Madeley Street (demolished
Mar 1983).
1 item

n.d.



L THP/161

Humber Buildings
Humber Buildings, Madeley Street (demolished
Mar 1983).
1 item

n.d.



L THP/162

Church Row
Derelict houses, Nos. 2-6 Church Row, Cleveland
Street.
1 item

n.d.



L THP/163

Wilkinson's Terrace
Wilkinson's Terrace, Cooper Street, showing wall
roll of honour.
1 item

n.d.



L THP/164

Wilkinson's Terrace
Wilkinson's Terrace, Cooper Street, and rear of
Clough Terrace.
1 item

n.d.



L THP/165

Church Row
Derelict houses, Nos. 2-6 Church Row, Cleveland
Street.
1 item

n.d.

Hull History Centre: Health Department Photographs



L THP/166

Church Row
Derelict houses, Nos. 2-6 Church Row, Cleveland Street.
1 item

n.d.



L THP/167

Location unknown
Aerial view of streets, terraced housing and horse drawn milk float.
1 item

n.d.

L THP/168



Stoneferry Road, Hull
Aerial view of Stoneferry Road showing part of Chamberlain Road and the area what would become Woodhall Street.
1 item

n.d.

L THP/169



Stoneferry Road, Hull
Rooftop view of factory buildings Stoneferry Road.
1 item

n.d.

L THP/170



Stoneferry Road
Rooftop view of factory buildings Stoneferry Road. Similar view as L THP/169 but different viewpoint.
1 item

n.d.

L THP/171



Great Passage Street, Hull
Great Passage Street and junction with Upper Union Street.
1 item

n.d.

Hull History Centre: Health Department Photographs

L THP/172



Location unknown
Ariel view of streets, terraced housing. View from same point as L THP/167 minus milk float.
1 item

n.d.

L THP/173



St. Leonard's Road
St. Leonard's Road showing Sculcoates power Station in background.
1 item

n.d.

L THP/174



Barrel Court
View of the left side of Barrel Court, Edgar Street.
1 item

n.d.

L THP/175



Tukes Terrace
Prospect Terrace adjoining Tukes Terrace, Carlton Street.
1 item

n.d.

L THP/176



Tukes Terrace
Tukes Terrace, Carlton Street showing gardens.
1 item

n.d.

L THP/177



Barrel Court
View of three houses to left side of Barrel Court, Edgar Street.
1 item

n.d.

L THP/178

Thornton's Square
View looking north of Thornton's Square, Posterngate.

n.d.

Hull History Centre: Health Department Photographs



1 item

L THP/179

Thornton's Square
View looking north of Thornton's Square,
Posterngate.

n.d.



1 item

L THP/180

Location unknown
Rear view of derelict buildings.
1 item

n.d.



L THP/181

Location unknown
Rear view of unidentified premises.
1 item

n.d.



L THP/182

[Thornton's Square]
Rear view of three story buildings, possibly
Thornton's Square, Posterngate.
1 item

n.d.



L THP/183

West Street
Nos. 14-24 West Street showing businesses on
north side.
Includes premises of Charles Keylock and A.E.
Cammell, newsagents/ tobacconists.
1 item

n.d.



L THP/184

West Street
Nos. 24-28 West Street showing shops and empty
house with garden.
1 item

n.d.

Hull History Centre: Health Department Photographs



L THP/185

West Street
Similar view to L THP/184.
1 item

n.d.

L THP/186



Location unknown
School dental service, child being examined by dentist.
1 item

n.d.

L THP/187



[Park Avenue]
Child having legs encased in plaster, possibly Park Avenue School for Physically Defective Children.
1 item

n.d.

L THP/188



Location unknown
Children being supervised during exercises in gymnasium.
1 item

n.d.

L THP/189



Location unknown
Child during head X-Ray.
1 item

n.d.

L THP/190



Park Avenue, Hull
Children in playground of School.
1 item

n.d.

Hull History Centre: Health Department Photographs

L THP/191



Park Avenue, Hull
Children receiving treatment from nurses.
1 item

n.d.

L THP/192



Park Avenue, Hull
Open air school, Park Avenue, Hull.
1 item

n.d.

L THP/193



[Kings Hall]
Children at school dinner, possibly Kings Hall,
Fountain Road.
1 item

n.d.

L THP/194



English Street
View of entrance to Union Place between Nos.
105-113 English Street.
1 item

n.d.

L THP/195



Great Passage Street, Hull
View showing Nos. 48-52 Great Passage Street.
Includes premises of Chapman Cash Stores.
1 item

n.d.

L THP/196



Fawcitt Street, Hull
No. 40 Fawcitt Street at its junction with Great
Passage Street.
1 item

n.d.

Hull History Centre: Health Department Photographs

L THP/197



Great Passage Street, Hull
View of Nos. 42-48 Great Passage Street.
Includes premises of Hull Co-operative Society.
1 item

n.d.

L THP/198



Great Passage Street, Hull
Great Passage Street (Nos.34-38) between
Fawcitt Street & Burton Street.
1 item

n.d.

L THP/199



Fawcitt Street
View looking east of various premises (Nos. 18-20) Fawcitt Street.
1 item

n.d.

L THP/200



Fawcitt Street
Fawcitt Street showing entrance to un-named court.
(Continuation of L THP/199).
1 item

n.d.

L THP/201



Elizabeth's Place
View showing the end houses of Elizabeth's Place, English Street.
1 item

n.d.

L THP/202

Elizabeth's Place
Rear view of houses, Elizabeth's Place, English Street (rear of houses in L THP/201).
1 item

n.d.

Hull History Centre: Health Department Photographs



L THP/203

St. James Street

n.d.

Rear view of No. 56 St. James Street.
1 item



L THP/204

English Street

n.d.

English Street & entrance to Elizabeth's Place.
1 item



L THP/205

Elizabeth's Place

n.d.

Rear of houses in, Elizabeth's Place, English Street.
1 item



L THP/206

St. James Street

n.d.

View of frontage of No. 56 St. James Street.
1 item



L THP/207

Elizabeth's Place

n.d.

Alleyway in Elizabeths Place and back of houses in English Street.
1 item



L THP/207a

Hope Place

n.d.

Rear of Hope Place and Britannia Place, Porter Street.
1 item

Hull History Centre: Health Department Photographs



L THP/208

Adelaide Street

n.d.



North side of Adelaide Street (Nos. 50-60)
between Pease Street and Porter Street.
Includes premises of Wyles Bros.
1 item

L THP/209

Jubb's Place

n.d.



View of Jubb's Place, Pease Street.
1 item

L THP/210

Jubb's Place

n.d.



View towards entrance of Jubb's Place, Pease Street.
1 item

L THP/211

Jane's Place

n.d.



View of Jane's Place, Porter Street.
1 item

L THP/212

Jane's Place & Jubb Place

n.d.



View of demolished area & rear of houses in
Jubb's Place, Pease Street from Jane's Place,
Porter Street.
1 item

L THP/213

Zion Place

n.d.

View of court housing, Zion Place, Porter Street.
1 item

Hull History Centre: Health Department Photographs



L THP/214

Pease Street

n.d.

Nos. 68-74 Pease Street showing entrance to Jubb's Place and Pease's Place.
1 item



L THP/215

Pease's Place

n.d.

View of court housing and privies, Nos. 1-6 Pease's Place, Pease Street
1 item



L THP/216

Location unknown

n.d.

Rear of farmhouse and outbuildings dated 10 Feb [year unknown].
1 item



L THP/217

Location unknown

n.d.

Rear of farmhouse and outbuildings dated 10 Feb [year unknown].
1 item



L THP/218

Location unknown

n.d.

Front of farmhouse in derelict condition dated 10 Feb [year unknown].
1 item



L THP/219

Hedon Road, Hull

n.d.

Maternity Home, ward interior showing patients and staff.
1 item

Hull History Centre: Health Department Photographs



L THP/220

Hedon Road, Hull
Maternity Home, labour ward.
1 item

n.d.



L THP/221

Hedon Road, Hull
Maternity Home, ward with staff and patients.
1 item

n.d.

L THP/222

Folder contains
222a & b but no
222

Beverley Road, Hull
Maternity Home, ward with staff and patients.
1 item

n.d.

L THP/223



Beverley Road
Hospital, single ward with patient.
1 item

n.d.

L THP/224



Location unknown
Hospital showing childrens ward with staff and
patients.
1 item

n.d.

L THP/225



Anlaby Road, Hull
Nurses dining room, nurses home.
1 item

n.d.

L THP/226

Anlaby Road
Billiard room, nurses home.
1 item

n.d.

Hull History Centre: Health Department Photographs



L THP/227

Anlaby Road
Nurses sitting room, nurses home.
1 item

n.d.



L THP/228

Anlaby Road, Hull
Hospital operating theatre with staff and
equipment.
1 item

n.d.



L THP/229

Anlaby Road, Hull
Lansdowne House, No. 178.
1 item

n.d.



L THP/230

Location unknown
Exhibit by the Health dept model October 16th-
23rd [year unknown].
1 item

n.d.



L THP/231

Location unknown
Exhibit by Tuberculosis and child welfare depts,
October 16th-23rd [year unknown].
1 item

n.d.



Hull History Centre: Health Department Photographs

L THP/232



Location unknown
Exhibit by Hull & Goole Port Sanitary Authority
showing chart.
1 item

n.d.

L THP/233



Caroline Place
View of north side of Caroline Place showing Nos.
49-53.
1 item

n.d.

L THP/234



Francis Street
View towards Caroline Street from Francis Street
(Nos. 3-11).
1 item

n.d.

L THP/235



Caroline Place
View of north side of Caroline Place showing Nos.
44-48.
1 item

n.d.

L THP/236



Caroline Street
View of north side of Caroline Place showing Nos.
40-43.
1 item

n.d.

L THP/237



Caroline Street
Caroline Street showing Nos. 5-10 & premises of
Charles Gamwell, plumber.
1 item

n.d.

Hull History Centre: Health Department Photographs

L THP/238



Caroline Place
View of north side of Caroline Place showing Nos.
31-35.
1 item

n.d.

L THP/239



Caroline Place
View of north side of Caroline Place showing Nos.
36-39.
1 item

n.d.

L THP/240



Anne's Place
View of ice cream making premises of G. Pontone
work in progress, Anne's Place, Spencer Street.
1 item

n.d.

L THP/241



Anne's Place
View of yard with ice cream making equipment,
Anne's Place, Spencer Street.
1 item

n.d.

L THP/242



Anne's Place
View of second yard with ice cream making
equipment, Anne's Place, Spencer Street.
1 item

n.d.

L THP/242a



Anne's Place
View of further yard with ice cream making
equipment, Anne's Place, Spencer Street.
1 item

n.d.

Hull History Centre: Health Department Photographs

L THP/243



Caroline Place
View of north side of Caroline Place.
1 item

n.d.

L THP/244



Caroline Place
View of north side of Caroline Place showing Nos.
53-57.
1 item

n.d.

L THP/245



Alfred Gelder Street
View from side of Guildhall showing Alfred Gelder
Street.
1 item

n.d.

L THP/246



Redferns Buildings
Interior of fish curing house Albrow & Co.,
Redferns Buildings, Vauxhall Grove.
1 item

n.d.

L THP/247



Anne's Place
View of ice cream making premises same yard as
L THP/241, Anne's Place, Spencer Street.
1 item

n.d.

L THP/248



Anne's Place
View of second yard with ice cream making
equipment, Anne's Place, Spencer Street.
Duplicate of L THP/242.
1 item

n.d.

Hull History Centre: Health Department Photographs

L THP/249



Jubb's Place

View of Nos. 1-2 Jubb's Place, Cleveland Street.
1 item

n.d.

L THP/250



Sitwell Street

View showing rear of No. 5 Sitwell Street.
1 item

n.d.

L THP/251



Sharpe's Square

View of Sharpe's Square [Egginton Street].
1 item

n.d.

L THP/252



Sharpe's Square

View of Nos. 1-3 Sharpe's Square [Egginton Street].
1 item

n.d.

L THP/253



Egginton Street

View of alleyway showing No. 8a Egginton Street.
1 item

n.d.

Hull History Centre: Health Department Photographs

L THP/254



Egginton Street
View of No. 5a Egginton Street.
1 item

n.d.

L THP/254a



Carter's Buildings
View looking south across Foredyke Stream to
Carter's Buildings.
1 item

n.d.

L THP/255



Sitwell Street
View of entrance to Sitwell Court and Nos. 4-9
Sitwell Street.
1 item

n.d.

L THP/256



Discount Court
View of house at end of Discount Court, St. James
Street.
Duplicate of L THP/262.
1 item

n.d.

L THP/257



Discount Court
View of Nos. 30-31 Discount Court, St. James
Street.
1 item

n.d.

L THP/258



Discount Court
View of Nos. 32-39 Discount Court, St. James
Street.
1 item

n.d.

Hull History Centre: Health Department Photographs

L THP/259	Discount Court View of the rear of No. 29 Discount Court, St. James Street. 1 item	n.d.
		
L THP/260	Discount Court Entrance to Discount Court, St. James Street showing houses on left. 1 item	n.d.
		
L THP/261	Discount Court Rear of Nos. 30-31 Discount Court, St. James Street. 1 item	n.d.
		
L THP/262	Discount Court View of house at end of Discount Court, St. James Street. Duplicate of L THP/256. 1 item	n.d.
L THP/263	[Chapel Place] Unidentified houses and privy, possibly Chapel Place, Scott Street. 1 item	n.d.
L THP/264	[Drew's Court] Possibly looking east long Drew's Court, Aldbrough Street. 1 item	n.d.
		
L THP/265	[Lundy's Pasage/ Drew's Court] Rear of property Lundys Passage or Drews Court, Aldbro Street. 1 item	n.d.
		

Hull History Centre: Health Department Photographs

L THP/266

[Chapel Place]

n.d.



View of close up of privy possibly Chapel Place,
Scott Street.

1 item

L THP/267

Chapel Place

n.d.



View of Chapel Place showing entrance.

1 item

L THP/268

Queen Victoria Square

n.d.



View of central dome, City Hall.

1 item

L THP/269

Holy Trinity

n.d.



View of tower and clock from roof of Holy Trinity
Church, Market Place.

1 item

L THP/270

Guildhall

n.d.



Erosion of stone work on roof of Guildhall, Alfred
Gelder Street.

1 item

L THP/271

Jane Street

n.d.

View showing entrance to Ann's Place and Jame's
Place, Jane Street.

Hull History Centre: Health Department Photographs



1 item

L THP/272

James Terrace
View of James Terrace, Jane Street.
1 item

n.d.



L THP/273

James Terrace
View from inside James Terrace to Jane Street.
1 item

n.d.



L THP/274

Little Goodwin Street
Nos. 5-8 Little Goodwin Street.
1 item

n.d.



L THP/275

[Aldbrough Street]
Houses numbered 12-17, which may be
Aldbrough Street.
1 item

n.d.



L THP/276

Marvel Court
View of Nos. 2-5 Marvel Court, Marvel Street.
1 item

n.d.



Hull History Centre: Health Department Photographs

L THP/277



Guildhall
View of Guildhall roof showing eroded stone work.
1 item

n.d.

L THP/278



St. Mary's Church
View of eroded stone work on pinnacle, St. Mary's Church. Lowgate.
1 item

n.d.

L THP/279



Location unknown
View of open land with partial flooding, which maybe flooded former brick ponds.
1 item

n.d.

L THP/280



Location unknown
View of open land with partial flooding, which maybe flooded former brick ponds.
1 item

n.d.

L THP/281



Location unknown
View of open land with partial flooding, which maybe flooded former brick ponds.
1 item

n.d.

L THP/282



Location unknown
View of open land with partial flooding, which maybe flooded former brick ponds.
1 item

n.d.

Hull History Centre: Health Department Photographs

L THP/283



Location unknown
View of open land with partial flooding.
1 item

n.d.

L THP/284



Location unknown
View of open land with partial flooding, which
maybe flooded former brick ponds.
1 item

n.d.

L THP/285

Location unknown
View of open land with partial flooding, which
maybe flooded former brick ponds.
1 item

n.d.

L THP/286



Location unknown
View of open land with partial flooding, which
maybe flooded former brick ponds.
1 item

n.d.

L THP/287



Scarborough Street
Scarborough Street refuse destructor.
1 item

n.d.

L THP/288



Scarborough Street
Scarborough Street refuse destructor.
1 item

n.d.

Hull History Centre: Health Department Photographs

L THP/289



Scarborough Street
Scarborough Street refuse destructor.
1 item

n.d.

L THP/290



Joseph's Place
Partly demolished houses, Joseph's Place, Collier Street.
1 item

n.d.

L THP/291



Location unknown
Unidentified view of small court with privies.
1 item

n.d.

L THP/292



James Place, Hull
View looking west showing rear of houses on James Place, Collier Street.
1 item

n.d.

L THP/293



Joseph's Place, Hull
Cleared area in the former Joseph's Place, Collier Street showing rear of James Place.
1 item

n.d.

Hull History Centre: Health Department Photographs

L THP/294



Location unknown
View of Unidentified property.
1 item

n.d.

L THP/295



Joseph's Place
View from inside Joseph's Place, Collier Street
1 item

n.d.

L THP/296



Richard's Place
Looking south into Richard's Place, Osbourne Street.
1 item

n.d.

L THP/297



Michael Street
View of Micael Street showing entrance to Eliza's Place.
1 item

n.d.

L THP/298



Porter Street
View of west side of Porter Street (Nos. 13-23)
showing entrance to three courts.
1 item

n.d.

L THP/299



Location unknown
Unidentified outbuildings and workshop.
1 item

n.d.

Hull History Centre: Health Department Photographs

L THP/300



Upper Union Street

View of Upper Union Street (No. 40) showing entrance to Wares Buildings.
Includes premises of D. & F. Dietch, grocer
1 item

n.d.

L THP/301

Porter Street

Porter Street showing Nos. 3-13.
Includes premises of Mr. H. Rubinstein, dentist;
The Premium Tra[al] Burn, shop and Toko
Mascot.
1 item

n.d.

L THP/302



Albert Place

View looking east showing two houses (Nos. 1-2),
Albert Place, Marlborough Terrace.
1 item

n.d.

L THP/303



William's Place

View looking west and showing two houses (Nos. 1-2),
William's Place, Marlborough Terrace.
1 item

n.d.

L THP/304



Robinson's Buildings

View looking north along Robinson's Building's
(Nos. 1-2), Marlborough Terrace.
1 item

n.d.

L THP/305



Marlborough Terrace

View looking west along Marlborough Terrace
towards Beverley Road.
1 item

n.d.

Hull History Centre: Health Department Photographs

L THP/306



Marlborough Terrace
View looking west along Marlborough Terrace.
1 item

n.d.

L THP/307



Strickland Street
Nos. 51 & 53 Strickland Street, possibly the
premises of Ernest Morrod, beer retailer and
Lavinia Wright, shop keeper, looking west into
Edwin Terrace.
1 item

n.d.

L THP/308



Strickland Street
51 Strickland Street, possibly the premises of
Ernest Morrod, beer retailer, looking west into
Frank Terrace.
1 item

n.d.

L THP/309



Lee Villas
Lee Villas, Lee Street.
1 item

n.d.

L THP/310



Lee Villas
View of Lee Street showing entrance to Lee Villas
and Fernleigh Villas.
1 item

n.d.

Hull History Centre: Health Department Photographs

L THP/311



Fernleigh Villas
View of Fernleigh Villas, Lee Street.
1 item

n.d.

L THP/312

Strickland Street
53 Strickland Street, possibly premises of Lavinia Wright, shop keeper, showing corner of Frank Terrace.
1 item

n.d.

L THP/313



Fernleigh Villas
Fernleigh Villas, Lee Street.
1 item

n.d.

L THP/314



Lee Street
Rear of house.
1 item

n.d.

L THP/315



East Hull Housing Scheme
Birds eye view of drawing showing east Hull housing scheme
1 item

n.d.

L THP/316



Location unknown
Unidentified view of rear of property, location unknown.
1 item

n.d.

Hull History Centre: Health Department Photographs

L THP/317



Location unknown
Unidentified view of property with tunnel entrance.
1 item

n.d.

L THP/318



Location unknown
Internal view of house.
1 item

n.d.

L THP/319



Location unknown
Internal views of bedrooms.
1 item

n.d.

L THP/320



Location unknown
Unidentified View.
1 item

n.d.

L THP/321



Cogan Terrace
View of Cogan Terrace between Adelaide Street
and Upper Union Street showing Nos. 1-3.
Includes premises of Chapman's Cash Stores.
1 item

n.d.

L THP/322



Upper Union Street
View of Cogan Terrace and looking north along
Upper Union Street.
1 item

n.d.

Hull History Centre: Health Department Photographs

L THP/323



Cogan Terrace
View of Cogan Terrace and corner of Upper Union Street.
Includes premises of L.C. Overton, grocer, baker & confectioner.
1 item

n.d.

L THP/324



Cogan Terrace
Nos. 2-3 Cogan Terrace and looking west along Adelaide Street.
Includes premises of Chapman's Cash Stores.
1 item

n.d.

L THP/325



Location unknown
Rooftop view.
L THP/167 & L THP/172 comparison views.
1 item

n.d.

L THP/326



Great Passage Street, Hull
Rooftop view of Upper Union Street and Great Passage Street.
1 item

n.d.

L THP/327



Great Passage Street, Hull
Rooftop view of Upper Union Street and Great Passage Street.
1 item

n.d.

L THP/328



Location unknown
Rooftop industrial view.
1 item

n.d.

Hull History Centre: Health Department Photographs

L THP/329



Stoneferry Road
Rooftop view of Stoneferry Road showing corner
of Morley Street and Woodhall Street.
1 item

n.d.

L THP/330



Bank's Terrace
View of entrance and No.1 Bank's Terrace,
Waverley Street.
1 item

n.d.

L THP/331



Location unknown
Unidentified View showing same property as in L
THP/332.
1 item

n.d.

L THP/332



Location unknown
Unidentified view showing same property as in L
THP/331.
1 item

n.d.

L THP/333



Bank's Terrace
Looking west and showing Nos. 2-3 Bank's
Terrace, Waverley Street.
1 item

n.d.

Hull History Centre: Health Department Photographs

L THP/334



Location unknown
Unidentified View.
1 item

n.d.

L THP/335



Chatham Place
Adelaide Street showing entrance to Chatham
Place & Harry's Place.
Includes premises of Henry Halmshaw Ltd., Lead
& Glass Merchants.
1 item

n.d.

L THP/336



Location unknown
Unidentified View.
1 item

n.d.

L THP/337



Harry's Place
Rear of Harry's Place, Adelaide Street.
1 item

n.d.

L THP/338



Location unknown
Scrap Yard.
1 item

n.d.

L THP/339



[Adelaide Street]
Unidentified view, possibly Adelaide Street area.
1 item

n.d.

Hull History Centre: Health Department Photographs

L THP/340



Cobden Place
Reversed print of Cobden Place, Porter Street.
1 item

n.d.

L THP/341



Albert Terrace
View looking east along Albert Terrace, Pease Street.
1 item

n.d.

L THP/342



Pease Street
View looking north east of junction of St. Lukes Street & Pease Street (Nos. 34-38).
1 item

n.d.

L THP/343



St. Lukes Street
View of south side of St. Lukes Street (Nos. 11-21).
1 item

n.d.

L THP/344



Adelaide Street
Adelaide Street, north side showing property numbered 70-78.
1 item

n.d.

L THP/345



Gardener's Place, Hull
View of rear property in Great Thorton Street taken from Gardener's Place.
1 item

n.d.

Hull History Centre: Health Department Photographs

L THP/346



John's Place

View looking north along John's Place (Nos. 1-10), Adelaide Street.

1 item

n.d.

L THP/347



Albert Terrace

View looking east along Albert Terrace, Pease Street (Nos. 9-14).

1 item

n.d.

L THP/348



Emma's Buildings

Emma's Buildings, Hill Street.

1 item

n.d.

L THP/349



Hodsman's Court

View looking north and showing Nos. 1-5 Hodsman's Court, Adelaide Street.

1 item

n.d.

L THP/350



St. Lukes Street

Nos. 35-45 St. Lukes Street showing entrance to Skills Terrace.

1 item

n.d.

L THP/351








St. Lukes Street

Nos. 47-53 St. Lukes Street & entrance to Prince of Wales Terrace & Skills Terrace.

1 item

n.d.

Hull History Centre: Health Department Photographs

L THP/352	Hill Street Nos. 21-27 Hill Street showing entrance to Mary Ann's Place. 1 item	n.d.
L THP/353	Hill Street Nos. 28-36 Hill Street showing entrance to Furniture Place and Emma's Buildings. 1 item	n.d.
		
L THP/354	Rosanna's Place View looking east along Rosanna's Place, Hill Street. 1 item	n.d.
		
L THP/355	Furniture Place Furniture Place, Hill Street. 1 item	n.d.
		
L THP/356	[Furniture Place] View of court with gallery possibly Furniture Place, Hill Street. 1 item	n.d.
		
L THP/357	Location unknown Unidentified view. 1 item	n.d.
		

Hull History Centre: Health Department Photographs

L THP/358



Albert Terrace
Nos. 8-13 Albert Terrace, Staniforth Place.
1 item

n.d.

L THP/359



Albert Avenue
Nos. 6-10 Albert Avenue, Vauxhall Grove.
1 item

n.d.

L THP/360



Saners Buildings
Nos. 7-10 Saners Buildings, Staniforth Place.
1 item

n.d.

L THP/361



Somerset Terrace.
Somerset Terrace, Staniforth Place.
1 item

n.d.

L THP/362



Albert Avenue
Nos. 1-5 Albert Avenue, Vauxhall Grove.
1 item

n.d.






L THP/363



Staniforth Place
Nos. 7-9 Staniforth Place showing entrance to
Airedale Terrace.
1 item

n.d.

Hull History Centre: Health Department Photographs

L THP/364	Staniforth Place Nos. 5-7 Staniforth Place showing entrance to Somerset Terrace. 1 item	n.d.
L THP/365	Airedale Terrace Airedale Terrace, Staniforth Place. 1 item	n.d.
		
L THP/366	Prince of Wales Terrace Prince of Wales Terrace, Staniforth Place. 1 item	n.d.
		
L THP/367	Airedale Terrace Airedale Terrace, Staniforth Place. 1 item	n.d.
		
L THP/368	Staniforth Place Staniforth Place & entrance to Prince Wales Terrace (print is reversed). 1 item	n.d.
		
L THP/369	Victoria Terrace Victoria Terrace, Staniforth Place. 1 item	n.d.
		

Hull History Centre: Health Department Photographs

THP/370



Staniforth Place
Nos. 47-50 Staniforth Place.
1 item

n.d.

L THP/371



Staniforth Place
Nos. 29-33 Staniforth Place between Saners
Buildings & Victoria Terrace.
1 item

n.d.

L THP/372



Saners Buildings
Nos. 34-36 Staniforth Place showing entrance to
Saners Buildings.
1 item

n.d.

L THP/373



Saners Buildings
Saners Buildings, Staniforth Place.
1 item

n.d.

L THP/374



William's Place
View of the rear of property in William's Place, St.
James Street.
1 item

n.d.

L THP/375



Annie's Place
View looking east out of Annie's Place, Alfred
Street.
1 item

n.d.

Hull History Centre: Health Department Photographs

L THP/376



St. James/Edgar Street
William's Place, St. James Street or St. James
Row, Edgar Street.
1 item

n.d.

L THP/377



St. James/Edgar Street
William's Place, St. James Street or St. James
Row, Edgar Street.
1 item

n.d.

L THP/378



St. James/Edgar Street
William's Place, St. James Street or St. James
Row, Edgar Street.
1 item

n.d.

L THP/379



St. James/Edgar Street
William's Place, St. James Street or St. James
Row, Edgar Street.
1 item

n.d.

L THP/380



[Castle Hill]
Hospital, possibly Castle Hill.
1 item

n.d.

L THP/381



[Castle Hill]
Wooden buildings, possibly part of Castle Hill
Hospital.
Duplicate of L THP/383.
1 item

n.d.

Hull History Centre: Health Department Photographs

L THP/382



Castle Hill
Hospital building.
1 item

n.d.

L THP/383

[Castle Hill]
Wooden buildings, possibly part of Castle Hill
Hospital.
Duplicate of L THP/381.
1 item

n.d.

L THP/384



Little Goodwin Street
Nos. 1-4 Little Goodwin Street showing entrance
to Witbourne Terrace.
1 item

n.d.

L THP/385



Petty's Buildings
Petty's Buildings, Goodwin Street.
1 item

n.d.

L THP/386



Witbourne Terrace
Norman's Row, Little Goodwin Street showing
entrance to Beadle Terrace.
1 item

n.d.

L THP/387



Petty's Buildings
Rear of stable in Petty's Buildings, Goodwin
Street.
1 item

n.d.

Hull History Centre: Health Department Photographs

L THP/388



Little Goodwin Street
Unidentified location possibly, Little Goodwin
Street area.
1 item

n.d.

L THP/389



Little Goodwin Street
Junction of Little Goodwin Street, Jane Street and
& Witbourne Terrace.
1 item

n.d.

L THP/390



James Terrace
Demolished housing formerly James Terrace,
Jane Street.
1 item

n.d.

L THP/391



Edgar Street
Rear of property in Edgar Street looking east
across Alfred Street.
1 item

n.d.

L THP/392



Edgar Street
North west angle of Edgar Street (Nos. 23-32) and
Alfred Street.
1 item

n.d.

L THP/393



Location unknown
Possibly old town.
Duplicate of L THP/396.
1 item

n.d.

Hull History Centre: Health Department Photographs

L THP/394



Hodgson Street
Hodgson Street showing entrance to Cook's Court.
1 item

n.d.

L THP/395



Hodgson Court
Looking west from Hodgson Court into Cook's Court, Hodgson Street.
1 item

n.d.

L THP/396



Location unknown
Possibly old town.
Duplicate of L THP/393.
1 item

n.d.

L THP/397



Location unknown
Possibly Old Town.
1 item

n.d.

L THP/398



Alicia Street
Alicia Street showing the way through to Caroline Street.
1 item

n.d.

Hull History Centre: Health Department Photographs

L THP/399



Location unknown
Unidentified view.
1 item

n.d.

L THP/400



Princess Street
Nos. 13-14 Princess Street.
Includes premises of The Princess Fisheries.
1 item

n.d.

L THP/401



Sykes Street
Nos. 18-22 Sykes Street showing entrance to
Walker's Square and Regent Square.
Includes premises of Harold Upfield, butcher;
Green's Haircutting and Shaving Saloon and T.G.
Westcott, boot repairer.
1 item

n.d.

L THP/402



Garden Square
Nos. 2-5 Garden Square, Mason Street.
1 item

n.d.

L THP/403



Catherine Square
Catherine Square, Mason Street.
1 item

n.d.

L THP/404



Grotto Square
Grotto Square, Sykes Street.
1 item

n.d.

Hull History Centre: Health Department Photographs

L THP/405



Princess Street
Nos. 9-14 Princess Street showing entrance to Garden Square.
1 item

n.d.

L THP/406



Sykes Street
Nos. 20-24 Sykes Street & entrance to Regent Square, Walker's Square & Kings Square.
Includes premises of Robt. Oglesby, fried fish dealer; T.G. Wescott, boot repairer and Harold Upfield, butcher.
1 item

n.d.

L THP/407



Sykes Street
Nos. 10-16 Sykes Street showing entrance to Grotto Square and Port Place.
Includes the premises of Clara Fill, grocer and possibly Harry Dennie, grocer.
1 item

n.d.

L THP/408



Mason Street
Nos. 11-13 Mason Street & entrance to Grotto Square, Marvel Place and William's Square.
1 item

n.d.

L THP/409



Marlborough Place
Marlborough Place, Marlborough Terrace.
1 item

n.d.

L THP/410



Park Place
Park Place, Marlborough Terrace.
1 item

n.d.

Hull History Centre: Health Department Photographs

L THP/411	Marlborough Terrace Marlborough Terrace west of Park Place Includes premises of C.H. Beaumont, chimney sweep (No. 9). 1 item	n.d.
		
L THP/412	Park Place Park Place, Marlborough Terrace. 1 item	n.d.
		
L THP/413	Barkers Buildings Nos. 1-6 Barkers Buildings, Osborne Street. 1 item	n.d.
L THP/414	Appleyards Buildings Appleyards Buildings, Osborne Street. 1 item	n.d.
L THP/415	Osborne Street Nos. 90-96 Osborne Street showing entrance to Barkers Buildings. 1 item	n.d.
L THP/416	Osborne Street Nos. 96-100 Osborne Street showing entrance to Hull Place. Includes premises of A. Bradley, cycle accessories 1 item	n.d.
L THP/417	Osborne Street Nos. 100-106 Osborne Street, north side showing entrance to Hull Place. 1 item	n.d.
L THP/418	Great Thornton Street, Hull Nos. 70-74 Great Thornton Street showing entrance to James Place. 1 item	n.d.
		

Hull History Centre: Health Department Photographs

L THP/419



Great Thornton Street, Hull
Nos. 60-68 Great Thornton Street showing
entrance to James Place.
1 item

n.d.

L THP/420



Conference Place
View is looking west along Conference Place
(Nos. 9-16), Great Thornton Street.
1 item

n.d.

L THP/421



Myton Court
View looking north west along Myton Court (Nos.
2-5) Porter Street.
1 item

n.d.

L THP/422



Conference Place, Hull
View of Nos. 1-8 Conference Place, Great
Thornton Street.
1 item

n.d.

L THP/423



Hill Street
No. 15 Hill Street south side, showing John
Smiths Tadcaster Brewery stores
1 item

n.d.

L THP/424



James Place, Hull
Nos. 1-3 James Place, Great Thornton Street to
rear of property in Hill Street.
1 item

n.d.

Hull History Centre: Health Department Photographs

L THP/425



Pease Street

Junction of Pease Street/Adelaide Street & Nos.
55, 57 & 59 Pease Street.
Includes premises of Harry Hockney, coal dealer.
1 item

n.d.

L THP/426



Adelaide Street, Hull

Corner of Adelaide Street and Great Thornton
Street.
1 item

n.d.

L THP/427



Myton Court

Myton Court, Porter Street looking south east.
1 item

n.d.

L THP/428



Porter Street

Nos. 34-44 Porter Street west side showing the
entrance to Edwins Place and Ebor Place.
Includes premises of Harry Barrett, ale stout &
grocery store; Jack Segal, jeweller and F.E.
Puddey, leather merchant.
1 item

n.d.

L THP/429



Vine Court

No. 1 Vine Court looking east towards Porter
Street.
1 item

n.d.

L THP/430



Porter Street

Nos. 44-54 Porter Street showing entrance to
Lucy's Place.
Includes premises of Reynolds, books, novels and
magazines; Walker's grocery shop and L.
Fewster's, confectioner].
1 item

n.d.

Hull History Centre: Health Department Photographs

L THP/431



Gardener's Place, Hull
Gardener's Place, Great Thornton Street.
1 item

n.d.

L THP/432



Health Department Photograph: Vine Court
Nos. 2-3 Vine Court, looking west from Porter Street.
1 item

n.d.

L THP/433



Porter Street
Nos. 64-72 Porter Street showing entrances to Hope, Britannia and Zion Place.
Includes premises of Wyles Bros, bootmakers; Taylors Laundry Ltd; Railway Recreation Club; A. Batty, gramophone, cycle, pram repairers and L.H. Bower, pork butcher.
1 item

n.d.

L THP/434



Porter Street
Nos. 54-64 Porter Street showing entrance to Jubb's Place.
Includes premises of Mr. C. Shanks, tobacconist, confectioner & newsagents and Hyman Bros. hairdressing.
1 item

n.d.

L THP/435



Porter Street
Nos. 24-38 Porter Street showing entrances to Vine Court, Myton Court and Ebor Place.
Includes premises of City Electrical Engineering Co. Ltd; Gold Flake, tobacco & cigarettes and A Grant, cycle maker.
1 item

n.d.

L THP/436



Location unknown
Unidentified view.
1 item

n.d.

Hull History Centre: Health Department Photographs

L THP/437



Location unknown
Unidentified view.
1 item

n.d.

L THP/438



Great Union Street, Hull
Corner of Albert Street and Great Union Street
(No. 24).
1 item

n.d.

L THP/439



Location unknown
Unidentified view of two houses in a court.
1 item

n.d.

L THP/440



Location unknown
Unidentified view of the same property as picture
L THP/441 in close up.
1 item

n.d.

L THP/441



Location unknown
Unidentified view of property as in picture L THP/
440.
1 item

n.d.

L THP/442



Location unknown
Unidentified view.
1 item

n.d.

Hull History Centre: Health Department Photographs

L THP/443



Adelaide Street
North side of Adelaide Street (Nos. 30-36)
between Porter Street & Chatham Place.
1 item

n.d.

L THP/444



John's Place/ Storey's Court
View of John's Place or Storey's Court (Nos. 1-4),
Michael Street.
1 item

n.d.

L THP/445



Location unknown
Unidentified location.
1 item

n.d.

L THP/446



Sykes Street
Corner of Worship Street and Sykes Street
showing the Bethel Sunday School.
1 item

n.d.

L THP/447



Catherine Square
View looking north along Catherine Square,
Mason Street.
1 item

n.d.

L THP/448



Worship Street
Nos. 11-14 Worship Street east side showing
shops.
Includes premises of Krantz Bros., hairdressers.
1 item

n.d.

Hull History Centre: Health Department Photographs

L THP/449



Worship Street

Nos. 13-17 Worship Street east side showing shops.

Includes premises of Krantz Bros., hairdressers; S. Winetroube, confctnr; [Jn. Wm. North], fruiter and M. Mason, newsagents.

1 item

n.d.

L THP/450



Worship Street

Nos. 17-20 Worship Street east side showing shops.

Includes premises of M. Mason, newsagents.

1 item

n.d.

L THP/451



Sykes Street

Sykes Street/Worship Street corner & entrance to Sykes Place & Kings.

Includes Bethel School and premises of D. Rowley, [newsagents].

1 item

n.d.

L THP/452



Worship Street

Worship Street (showing Nos. 18 to 21) and north side of Mason Street.

1 item

n.d.

L THP/453



Alicia Street

1 Alicia Street showing way through to Caroline Street.

1 item

n.d.

L THP/454



Blue Bell Entry

Blue Bell Entry, High Street.

Duplicate of L THP/457

1 item

n.d.

Hull History Centre: Health Department Photographs

L THP/455



Blue Bell Entry
Blue Bell Entry, High Street (Similar view to L THP/459).
1 item

n.d.

L THP/456



Grimsby Lane Alley
Grimsby Lane showing entrance to Grimsby Lane Alley.
1 item

n.d.

L THP/457

Blue Bell Entry
Blue Bell Entry, High Street.
Duplicate of L THP/454.
1 item

n.d.

L THP/458



Grimsby Lane
Grimsby Lane looking west towards the Market Place.
1 item

n.d.

L THP/459



Blue Bell Entry
Blue Bell Entry, High Street (Similar view to L THP/455).
1 item

n.d.

L THP/460



Location unknown
Unidentified property.
1 item

n.d.

Hull History Centre: Health Department Photographs

L THP/461



Sovereign Place
Sovereign Place, William Street.
1 item

n.d.

L THP/462



Henry's Place
Henry's Place, Great Thornton Street.
1 item

n.d.

L THP/463



Great Thornton Street, Hull
View of east side of Great Thornton Street
showing properties Nos. 8-18.
1 item

n.d.

L THP/464



Sovereign Place
Sovereign Place, William Street.
1 item

n.d.

L THP/465



William Street
View of rear of property in William Street taken
from Sovereign Place.
1 item

n.d.

L THP/466



Salem Court
View looking east, nos. 2-4 Salem Court, William
Street.
1 item

n.d.

Hull History Centre: Health Department Photographs

L THP/467



Location unknown
Unidentified property.
1 item

n.d.

L THP/468



Ropery Street
Ropery Street near to the corner of Edgar Street.
1 item

n.d.

L THP/469



[Salthouse Lane]
Property, possibly Salt House Lane (Similar view to L THP/474).
1 item

n.d.

L THP/470



Great Thornton Street, Hull
Nos. 103-105 Great Thornton Street looking south west.
Includes premises of E. Elmes, provisions & catering.
1 item

n.d.

L THP/471



[Providence Place]
Providence Place, possibly Edgar Street.
1 item

n.d.

L THP/472

Finkle Street
No. 27 Finkle Street showing Dumoulin & Gosschalk premises.
1 item

n.d.

Hull History Centre: Health Department Photographs

L THP/473



Edgar Street
View showing the corner of Edgar Street and
Ropery Street.
1 item

n.d.

L THP/474



[Salthouse Lane]
Property, Salt House Lane (Similar view to L
THP/469).
1 item

n.d.

L THP/475



[Providence Place]
View of privies possibly Providence Place, Edgar
Street.
1 item

n.d.

L THP/476



Great Thornton Street, Hull
No. 92 Great Thornton Street, Sammy Wolffes
shop.
1 item

n.d.

L THP/477



Pease Street
No. 49 Pease Street showing entrance to
Haddons Court.
1 item

n.d.

L THP/478



Wright's Place
View looking north from inside Wright's Place
(Nos. 2-4), Pease Street.
1 item

n.d.

Hull History Centre: Health Department Photographs

L THP/479



Victoria Place, Hull
Nos. 1-4 Victoria Place, Pease Street.
1 item

n.d.

L THP/480



Victoria Terrace, Hull
Victoria Terrace, Pease Street.
1 item

n.d.

L THP/481



Providence Place
Providence Place, Pease Street.
1 item

n.d.

L THP/482



Pease Street
Corner of Pease Street (Nos. 23-35) and Hill
Street showing entrance to Providence Place.
1 item

n.d.

L THP/483



Providence Place
Providence Place, Pease Street.
1 item

n.d.

L THP/484



Lucy's Place/ St. Lukes Terrace
View north side of Lucy's Place or St. Lukes
Terrace (Nos. 13-19), Porter Street.
1 item

n.d.

Hull History Centre: Health Department Photographs

L THP/485



Edgar Street
View south side of Edgar Street (Nos. 63-67).
1 item

n.d.

L THP/486



Edgar Street
Nos. 15-22 Edgar Street north side between
Commerce Lane and Alfred Street.
1 item

n.d.

L THP/487



Edgar Street
Edgar Street showing the rear of property in
picture L THP/486.
1 item

n.d.

L THP/488



Edgar Street
Edgar Street (Nos. 12-23) showing entrance to
Commerce Lane.
1 item

n.d.

L THP/489



[Alfred Street]
Scrap Yard, may be Longstaffs, Alfred Street.
1 item

n.d.

L THP/490



Edgar Street
Corner of Edgar Street (Nos. 42-45) and Alfred
Street
1 item

n.d.

Hull History Centre: Health Department Photographs

L THP/491



Edgar Street
View looking east showing rear of property in
Edgar Street from Annie's Place.
1 item

n.d.

L THP/492



Alfred Street
Row of houses showing entrance to Annie's Place,
Alfred Street? (No. 22).
1 item

n.d.

L THP/493



Edgar Street
View south side of Edgar Street showing Nos. 60-
64.
1 item

n.d.

L THP/494



Edgar Street
South east corner of Edgar Street (Nos. 55-60)
and Mechanics Lane.
1 item

n.d.

L THP/495



Marvel Street
View of the rear of No. 33 Marvel Street and No.
34 Raikes Street.
Duplicate of L THP/500.
1 item

n.d.

Hull History Centre: Health Department Photographs

L THP/496



Grimsby Lane
Grimsby Lane looking east near to its junction with
Grimsby Lane Alley.
1 item

n.d.

L THP/497



Grimsby Lane
View looking west along Grimsby Lane (Similar to
L THP/494).
Includes premises of F. Tongue, basket maker.
1 item

n.d.

L THP/498



Grimsby Lane
View looking west along Grimsby Lane (Similar to
L THP/497).
Includes premises of F. Tougue, basket maker.
1 item

n.d.

L THP/499



Grimsby Lane
Grimsby Lane near junction with Grimsby Lane
Alley.
1 item

n.d.

Hull History Centre: Health Department Photographs

L THP/500



Marvel Street

View of the rear of No. 33 Marvel Street and No. 34 Raikes Street.

Duplicate of L THP/495.

1 item

n.d.

L THP/501



Swann Street

View of the corner of Swann Street and York Street (Nos. 46-54, York Street).

Includes premises of unidentified newsagents.

1 item

n.d.

L THP/502



Plimsoll Terrace

View looking north into Plimsoll Terrace, Chapman Street.

1 item

n.d.

L THP/503



Location unknown

Unidentified property.

1 item

n.d.

L THP/504



York Street

York Street showing tunnel entrance to Dibbs Buildings.

1 item

n.d.

L THP/505



Great Union Street, Hull

Nos. 24-27 Great Union Street looking east near Albert street.

Includes premises of The Drypool Café.

1 item

n.d.

Hull History Centre: Health Department Photographs

L THP/506



Location unknown
Unidentified property.
1 item

n.d.

L THP/507



Staniforth Place
Nos. 50-54 Staniforth Place.
1 item

n.d.

L THP/508



Wares Buildings
Nos. 2-4 Wares Buildings, Staniforth Place.
1 item

n.d.

L THP/509



Wares Buildings
View of large double fronted house to rear of
Wares Buildings.
1 item

n.d.

L THP/510



Somerset Terrace
Rear of houses in Somerset Terrace & Airedale
Terrace.
1 item

n.d.





L THP/511






Somerset Terrace
Nos. 1-20 Somerset Terrace looking west.
1 item

n.d.

Hull History Centre: Health Department Photographs

L THP/512	Staniforth Place View looking east showing Nos. 38-43 Staniforth Place. 1 item	n.d.
		
L THP/513	Prince of Wales Terrace View looking west along Prince of Wales Terrace, Staniforth Place. 1 item	n.d.
		
L THP/514	Staniforth Place Nos. 44-45 Staniforth Place showing entrance to Wares Buildings. 1 item	n.d.
		
L THP/515	Wares Buildings View looking east inside Wares Buildings (Nos. 5-6), Staniforth Place. 1 item	n.d.
		
L THP/516	Location unknown Interior of property showing display of photographs, swords, guns etc. 1 item	n.d.
L THP/517	Crematorium Crematorium, Hedon Road. 1 item	n.d.
L THP/518	[Hope Street] Interior of disused chapel with gallery possibly Hope Street. 1 item	n.d.
L THP/519	Crematorium Chapel, Hedon Road, Hull Crematorium Chapel, Hedon Road. 1 item	n.d.

Hull History Centre: Health Department Photographs

L THP/520	[Hope Street] Interior of disused chapel with gallery, possibly Hope Street. 1 item	n.d.
L THP/521	Providence Place View looking east along Providence Place (Nos. 3-7), Edgar Street. 1 item	n.d.
		
L THP/522	Alicia Street View looking north at Nos. 46-49 Alicia Street. 1 item	n.d.
		
L THP/523	Great Union Street, Hull Great Union Street at the junction with Clarence Street. Includes premises of A. Nellist's, fruit and potato [stores]. 1 item	n.d.
L THP/524	Great Union Street, Hull Great Union Street near to Drypool Green. Includes workmen, possibly laying tram lines. 1 item	n.d.
L THP/525	Paradise Court View looking east from inside Paradise Court, Myton Street. 1 item	n.d.
		

Hull History Centre: Health Department Photographs

L THP/526



Providence Square
View of privies at west end of Providence Square,
Providence Street.
1 item

n.d.

L THP/527

Providence Square
View looking west inside Providence Square,
Providence Street.
1 item

n.d.

L THP/528

Great Union Street, Hull
Great Union Street junction with Harcourt Street
Includes premises of A. Nellist's, fruit and potato
[stores].
1 item

n.d.

L THP/529



Providence Square
View looking east along Providence Square,
Providence Street.
1 item

n.d.

L THP/530

[New George Street]
Rear of unidentified property, possibly New
George Street.
1 item

n.d.

L THP/531

Dinsdales Square
View of No. 20 Dinsdales Square, New George
Street.
1 item

n.d.

Hull History Centre: Health Department Photographs

L THP/532



[New George Street]
Rear of unidentified property, possibly New
George Street.
1 item

n.d.

L THP/533



New George Street
Rear of property showing fronts of cottages (Nos.
44-46) with chickens & cart.
1 item

n.d.

L THP/534



Ann's Place
Partially demolished houses Anns Place &
George's Place, New George Street.
1 item

n.d.

L THP/535



Dinsdales Square
Partially demolished houses in Dinsdales Square
(Nos. 17-20), New George Street.
1 item

n.d.

L THP/536

John's Square
Partially demolished houses in Georges Place,
John's Square, New George Street.
1 item

n.d.

L THP/537

Mary's Place
View of No. 4 Mary's Place.
1 item

n.d.

Hull History Centre: Health Department Photographs

L THP/538



Mary's Place

View of Ropery Street showing entrance to Mary's Place.

1 item

n.d.

L THP/539



Mary's Place

Rear of houses in Mary's Place, Ropery Street showing No. 3.

1 item

n.d.

L THP/540



Mary's Place

Interior of living room showing damp and rotten floorboards, Mary's Place, Ropery Street.

1 item

n.d.

L THP/541



Mary's Place

Interior of living room showing damp and rotten floorboards, Mary's Place, Ropery Street

1 item

n.d.

L THP/542



Hodgson Street

View looking east at Stephenson's Place from Providence Row, Hodgson Street (Similar view to L THP/544).

1 item

n.d.

L THP/543



Norfolk Street






View of the south side of Norfolk Street looking west.

Includes premises of L.A. Johnson, stores.

1 item

n.d.

Hull History Centre: Health Department Photographs

L THP/544		Hodgson Street View looking east at Stephenson's Place from Providence Row, Hodgson Street (Similar view to L THP/542). 1 item	n.d.
L THP/545		Fox's Entry Nos. 1 Fox's Entry, Little Albion Street. 1 item	n.d.
L THP/546		Mary Ann's Buildings Nos. 1-4 Mary Ann's Buildings, Osborne Street. 1 item	n.d.
L THP/547		Mary Ann's Buildings Nos. 1-4 Mary Ann's Buildings, Osborne Street. 1 item	n.d.
L THP/548		George's Place Partially demolished buildings, George's Place, Mytongate. 1 item	n.d.
L THP/549		George's Place Looking west along the north half of George's Place, Mytongate. 1 item	n.d.

Hull History Centre: Health Department Photographs

L THP/550



Clough Cottages

Pair of cottages in derelict condition, Nos. 1-2
Clough Cottages, Clough Road.
1 item

n.d.

L THP/551



George's Place

George's Place, Mytongate.
1 item

n.d.

L THP/552

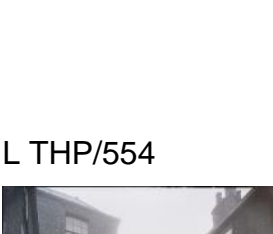


Clough Cottages, Clough Road, Hull

Pair of cottages in derelict condition, Nos. 1-2
Clough Cottages, Clough Road.
1 item

n.d.

L THP/553



George's Place

Partially demolished buildings, George's Place,
Mytongate.
1 item

n.d.

L THP/554



Coach & Horses Yard

Coach & Horses Yard, Mytongate.
1 item

n.d.

L THP/555



Hodgson Street

View of Nos. 61-65 Hodgson Street showing
entrance to James Square.
1 item

n.d.

Hull History Centre: Health Department Photographs

L THP/556



Location unknown
Unidentified view of rooftops.
1 item

n.d.

L THP/557



James Square
View looking north of six of the eight houses in James Square (Nos. 2-6), Hodgson Street.
1 item

n.d.

L THP/558



Hodgson Street
Nos. 61-65 Hodgson Street, showing entrance to James Square.
Includes premises of A. Kay, boot repairer.
1 item

n.d.

L THP/559



[Hodgson Street]
Unidentified building showing interior with damp walls, possibly Hodgson Street area.
1 item

n.d.

L THP/560



Hodgson Street
Nos. 65-69 Hodgson Street showing entrance to Anns Court.
1 item

n.d.

L THP/561



Providence Row
View of Providence Row taken from small fabrication yard, Hodgson Street.
1 item

n.d.

Hull History Centre: Health Department Photographs

L THP/562



[Hodgson Street]

Rear of property showing decayed brickwork and mangle, possibly Hodgson Street area.

1 item

n.d.

L THP/563



[Park Place/ Park Square]

View unidentified property, possibly Park Place or Park Square, Marlborough Terrace.

1 item

n.d.

L THP/564




Kings Square, Hull

Looking east from Kings Place into Dinsdales Square, New George Street.

1 item

n.d.

L THP/565



Robinson's Square

View looking north out of Robinson's Square, New George Street.

1 item

n.d.

L THP/566



Marlborough Terrace

View looking west along Marlborough Terrace (No. 43).

1 item

n.d.

L THP/567



[Park Place/ Park Square]

Unidentified, possibly Park Place or Park Square, Marlborough Terrace.

1 item

n.d.

Hull History Centre: Health Department Photographs

L THP/568



Marlborough Terrace
View of the north side of Marlborough Terrace,
west end.
1 item

n.d.

L THP/569



[Park Place/ Park Square]
Unidentified but may be Park Place or Park
Square, Marlborough Terrace.
1 item

n.d.

L THP/570



Marlborough Terrace
View of Nos. 51-53 Marlborough Terrace, showing
entrance to Blenheim Terrace.
1 item

n.d.

L THP/571



Norfolk Street
View of the south side of Norfolk Street showing
Nos. 21-23.
Includes premises E. Plowright, baker,
confectioner.
1 item

n.d.

L THP/572



Marlborough Crescent
View looking south along Marlborough Crescent,
Marlborough Terrace.
1 item

n.d.

L THP/573



Cobden Place
View looking south along Cobden Place, Norfolk
Street.
1 item

n.d.

Hull History Centre: Health Department Photographs

L THP/574



Blenheim Terrace
View looking north along Blenheim Terrace (Nos. 16-20), Marlborough Terrace.
1 item

n.d.

L THP/575



Blenheim Terrace
View looking north along Blenheim Terrace, Marlborough Terrace.
1 item

n.d.

L THP/576



Cobden Place
View looking north along Cobden Terrace, Norfolk Street.
1 item

n.d.

L THP/577



Spring Terrace
Corner of Spring Terrace and Seward Street.
1 item

n.d.

L THP/578



Seward Street
Seward Street & entrances to Stanley, Spring, Trent and Vulcan Terrace.
1 item

n.d.

L THP/579



Seward Street
Nos. 34 & 35 Seward Street looking south west into Spurn Terrace.
1 item

n.d.

Hull History Centre: Health Department Photographs

L THP/580



Seward Street
No. 33 Seward Street showing entrance to
Stanley Terrace.
1 item

n.d.

L THP/581



Stanley Terrace
Nos. 1-10 Stanley Terrace, Seward Street.
1 item

n.d.

L THP/582



Seward Street
Seward Street looking southwest into Spring.
Terrace
1 item

n.d.

L THP/583



York Place
View of the recently demolished York Place, Hill
Street.
1 item

n.d.

L THP/584



Hutchinson's Place
View looking south out of Hutchinson's Place, Hill
Street.
1 item

n.d.

L THP/585



Adelaide Street
Nos. 64-68 Adelaide Street showing entrance to
Hodsman's Court and John's Place.
1 item

n.d.

Hull History Centre: Health Department Photographs

L THP/586



Pease Street
Nos.s 15-21 Pease Street showing entrance to
Victoria Terrace.
1 item

n.d.

L THP/587



St. Lukes Street
View looking west along St. Lukes Street (Nos.
23-37) from corner of Pease Street.
1 item

n.d.

L THP/588



Inverness Buildings
Rear of property fronting Hill Street, from
Inverness Buildings.
1 item

n.d.

L THP/589



Location unknown
View of open terrace showing house with number
9 and three other properties.
1 item

n.d.

L THP/590



Hill Street
12-20 Hill Street & entrance to Hutchinson's Place
& Frederick's Buildings.
1 item

n.d.

L THP/591



Frederick's Buildings
No.s 1-4 Frederick's Place, Hill Street from the
site of the demolished York Place.
1 item

n.d.

Hull History Centre: Health Department Photographs

L THP/592



Pickwell's Court
Pickwell's Court, Little Albion Street.
Duplicate of L THP/596.
1 item

n.d.

L THP/593



Staves Place
Staves Place, Porter Street.
1 item

n.d.

L THP/594



Staves Place
Staves Place, Porter Street.
1 item

n.d.

L THP/595



Lower Union Street
View looking west at Nos. 48 & 50 Lower Union
Street.
1 item

n.d.

L THP/596



Pickwell's Court
Pickwell's Court, Little Albion Street.
Duplicate of L THP/592.
1 item

n.d.

Hull History Centre: Health Department Photographs

L THP/597



Staves Place
Staves Place, Porter Street.
1 item

n.d.

L THP/598



Wilson's Buildings
Wilson's Buildings, South Street.
1 item

n.d.

L THP/599



Wilson's Buildings
Wilson's Buildings, South Street.
1 item

n.d.

L THP/600

Ivy Cottage
Ivy Cottage, Craven Street.
1 item

n.d.

L THP/601

Ivy Cottage
Rear of Ivy Cottage, Craven Street.
1 item

n.d.

L THP/602



[Marfleet Lane]
Possibly Nos. 5-7 Marfleet Lane.
1 item

n.d.

Hull History Centre: Health Department Photographs

L THP/603



Location unknown
Unidentified property.
1 item

n.d.

L THP/604



Location unknown
Unidentified property.
1 item

n.d.

L THP/605



[Marfleet Lane]
Possibly Nos. 5-7 Marfleet Lane.
1 item

n.d.

L THP/606



Mabb's Entry
View looking east from inside Mabb's Entry, High Street.
1 item

n.d.

L THP/607



Quadrant
View of shops on the Quadrant, Marton Grove
Includes premises of Ward's Market; L Barnaby and Tuton's.
1 item

n.d.

L THP/608



Quadrant
Shops on the Quadrant.
Includes premises of Goodfellows Groceries & Provisions; L. Barnaby and Ward's Market.
1 item

n.d.

Hull History Centre: Health Department Photographs

L THP/609



Royal Oak Place
Nos. 1-5 Royal Oak Place, Blackfriargate.
1 item

n.d.

L THP/610



High Street
163-167 High Street and entrance to Mabb's
Entry.
1 item

n.d.

L THP/611



Location unknown
Unidentified court housing.
1 item

n.d.

L THP/612



Worsley Street, Hull
Nos. 12-13 Worsley Street, Beverley Road.
1 item

n.d.

L THP/613



Worsley Street, Hull
Nos. 26-28 Worsley Street, Beverley Road, Hull.
1 item

n.d.

Hull History Centre: Health Department Photographs

L THP/614



Marlborough Gallery
View of yard showing former gallery buildings,
Marlborough Gallery, Marlborough Terrace.
1 item

n.d.

L THP/615



Location unknown
Unidentified court housing.
1 item

n.d.

L THP/616



Morehead's Buildings
Nos. 1-5 Morehead's Buildings, Waverley Street.
1 item

n.d.

L THP/617



Fawcitt Street
Fawcitt Street showing east side and former
Grapes Inn beerhouse.
1 item

n.d.

L THP/618



Grapes Passage
Nos. 1-2 Grapes Passage and 17 Fawcitt Street.
1 item

n.d.

L THP/619



[Waverley Street]
View of two unidentified cottages in court, possibly
Waverley Street.
1 item

n.d.

Hull History Centre: Health Department Photographs

L THP/620



Burn's Entry
Burn's Entry, Market Place.
1 item

n.d.

L THP/621



Burn's Entry
Perished brickwork to rear of Burn's Entry, Market Place.
1 item

n.d.

L THP/622



Morehead's Buildings
Morehead's Buildings, Waverley Street.
Similar view to L THP/616.
1 item

n.d.

L THP/623



Waverley Street
No. 103 Waverley Street after demolition c.1936.
1 item

n.d.

L THP/624



Welch Court
Welch Court, Scott Street.
1 item

n.d.

Hull History Centre: Health Department Photographs

L THP/625



[Adelaide Court]
Possibly No. 5 Adelaide Court, Scott Street.
1 item

n.d.

L THP/626



Scott's Square
View of recently demolished Scott's Square, Scott Street.
1 item

n.d.

L THP/627



Scott's Square
View of recently demolished Scott's Square, Scott Street.
1 item

n.d.

L THP/628



Scott Street
Scott Street & entrance to Harriet's Square,
Adelaide Court & Scott's Square.
1 item

n.d.

L THP/629



Wilson's Row
Wilson's Row, Wincolmlee & entrance to Sarah's
Place and Scotts Buildings.
1 item

n.d.

L THP/630



Sarah's Place
Sarah's Place, Wilsons Row from site of Scott
Square, Scott Street.
1 item

n.d.

Hull History Centre: Health Department Photographs

L THP/631



Adelaide Court

View looking north along Adelaide Court, Scott Street.

1 item

n.d.

L THP/632



Carr Street

Scott Street junction with Carr Street showing The Albert Hotel.

1 item

n.d.

L THP/633



Harriet's Square

View looking south along Harriet's Square, Scott Street.

1 item

n.d.

L THP/634



Lockwood Street

East side of Lockwood Street between Scott Street and Wilson's Row.

Includes premises of Oak Vaults public house

1 item.

n.d.

L THP/635



Carr Street

Carr Street showing entrance to George's Place.

1 item

n.d.

Hull History Centre: Health Department Photographs

L THP/636



Wilson's Row
Wilson's Row showing entrance to Scott's
Buildings.
Includes premises of the Hull & Barsnley Arms.
1 item

n.d.

L THP/637



Carr Street
Carr Street showing entrance to George's Place.
1 item

n.d.

L THP/638



Thornham's Square
Thornham's Square, Blanket Row.
1 item

n.d.

L THP/639



Newton's Entry
Newton's Entry, Salthouse Lane.
1 item

n.d.

L THP/640



Vigilance Buildings
Nos. 9-12 Vigilance Buildings, Osborne Street.
1 item

n.d.

Hull History Centre: Health Department Photographs

L THP/641



Vigilance Buildings
Nos. 1-3 Vigilance Buildings, Osborne Street.
1 item

n.d.

L THP/642



Thornham's Square
Thornham's Square, Blanket Row.
1 item

n.d.

L THP/643



Ingram's Place
Nos. 1-10 Ingram's Place, Porter Street.
1 item

n.d.

L THP/644



Lenham's Buildings
Nos. 1-4 Lenham's Buildings, Osborne Street.
1 item

n.d.

L THP/645



Lenham's Buildings
Nos. 14-21 Lenham's Buildings, Osborne Street.
1 item

n.d.

Hull History Centre: Health Department Photographs

L THP/646



Lenham's Buildings
Lenham's Buildings, Osborne Street.
1 item

n.d.

L THP/647



Osborne Street
Nos. 42-44 Osborne Street showing entrance to
Lenham's Buildings.
Duplicate of L THP/651.
1 item

n.d.

L THP/648



Location unknown
Unidentified view of court.
1 item

n.d.

L THP/649



Location unknown
Unidentified court.
1 item

n.d.

L THP/650



Lenham's Buildings
Lenham's Buildings, Osborne Street.
1 item

n.d.

L THP/651



Osbourne Street
Nos. 42-44 Osbourne Street showing entrance to
Lenhams Buildings.
Duplicate of L THP/647.
1 item

n.d.

Hull History Centre: Health Department Photographs

L THP/652



Blenheim Terrace
Blenheim Terrace, Marlborough Terrace showing
entrance to Filey Place.
1 item

n.d.

L THP/653



Norfolk Street
View looking west along Norfolk Street picture is
printed in reverse (No. 17).
1 item

n.d.

L THP/654



Blenheim Terrace
View looking south along Blenheim Terrace,
Marlborough Terrace.
1 item

n.d.

L THP/655



Russell Terrace
View looking north out of Russell Terrace across
Norfolk Street.
1 item

n.d.

L THP/656



Marlborough Crescent
Ann's Place, Marlborough Crescent, Marlborough
Terrace.
1 item

n.d.

L THP/657



Marlborough Crescent
Marlborough Crescent, Marlborough Terrace
showing entrance to Ann's Place, and Charles
Place.
1 item

n.d.

Hull History Centre: Health Department Photographs

L THP/658



Norfolk Street
View looking east along Norfolk Street.
1 item

n.d.

L THP/659



Russell Terrace
View looking south along Russell Terrace, Norfolk Street.
1 item

n.d.

L THP/660



Adelaide Street
The north side of Adelaide Street from Nos. 2-8.
Includes premises of H. Rollinson and M.J. Mays.
1 item

n.d.

L THP/661



Mary Ann's Place
View looking north into Mary Ann's Place (Nos. 2-4) Adelaide Street.
1 item

n.d.

L THP/662



Harry's Place
View looking north and showing three houses at the end of Harry's Place, Adelaide Street.
1 item

n.d.

L THP/663



[Adelaide Street]
Unidentified court, possibly Adelaide Street.
1 item

n.d.

Hull History Centre: Health Department Photographs

L THP/664	Adelaide Street Nos. 20-26 Adelaide Street showing entrance to Chatham Place. Includes premises of Henry Halmshaw Ltd., Lead & Glass Merchants. 1 item	n.d.
L THP/665	Location unknown Female Patients with leg in traction. 1 item	n.d.
L THP/666	Location unknown Nurse & boy patient with leg in splint and wearing corset. 1 item	n.d.
L THP/667	[Thomas Place] Unidentified view, possibly Thomas Place, Little Passage Street. 1 item	n.d.
L THP/668	[Old Post Office Entry] Possibly looking south out of Old Post Office Entry, Humber Street. 1 item	n.d.
L THP/669	[Thomas Place] Unidentified premises, possibly Thomas Place, Little Passage Street. 1 item	n.d.

Hull History Centre: Health Department Photographs

L THP/670



Location unknown
Slaughterhouse/Butchers premises.
1 item

n.d.

L THP/671



Location unknown
Slaughterhouse/Butchers premises.
1 item

n.d.

L THP/672



Location unknown
Slaughterhouse/Butchers premises.
1 item

n.d.

L THP/673



Blanket Row
Slaughterhouse, Hull Wholesale Butchers Ltd.
1 item

n.d.

L THP/674



Location unknown
Slaughterhouse showing slaughterman/butcher
1 item

n.d.

L THP/675



Martin's Alley
View of Martin's Alley, towards Blanket Row, print
is reversed
1 item

n.d.

Hull History Centre: Health Department Photographs

L THP/676



Location unknown
Slaughterhouse/Butchers premises.
1 item

n.d.

L THP/677



Location unknown
Slaughterhouse/Butchers premises.
1 item

n.d.

L THP/678



Location unknown
Children writing letters on slates in school.
classroom
1 item

5 Dec 1928

L THP/679



Location unknown
School clinic.
1 item

n.d.

L THP/680



Salthouse Lane
View of No. 33 Salthouse Lane.
1 item

n.d.

L THP/681



Location unknown
Carts outside houses.
1 item

n.d.

Hull History Centre: Health Department Photographs

L THP/682



Location unknown
Unidentified view see also L THP/687.
1 item

n.d.

L THP/683



[Old Town]
Unidentified view of large old buildings, possibly
Old Town.
1 item

n.d.

L THP/684



Location unknown
Unidentified view of the rear of property.
1 item

n.d.

L THP/685



Location unknown
Unidentified view of the rear of property.
1 item

n.d.

L THP/686



Location unknown
Unidentified view of a cleared area.
1 item

n.d.

Hull History Centre: Health Department Photographs

L THP/687



Location unknown
Unidentified view see also L THP/682.
1 item

n.d.

L THP/688



Bourne Street
Bourne Street showing the recently demolished
Milton Square.
1 item

n.d.

L THP/689



Sykes Street
Sykes Street near to Princess Street.
1 item

n.d.

L THP/690



Milton Square
View of property surrounding recently demolished
Milton Square, Bourne Street.
1 item

n.d.

L THP/691



Bourne Street
Bourne Street showing entrance to Sydney
Square.
1 item

n.d.

L THP/692



Charterhouse Lane
View looking east along Charterhouse Lane.
1 item

n.d.

Hull History Centre: Health Department Photographs

L THP/693



Location unknown
Rear garden.
1 item

n.d.

L THP/694



Bourne Street
View of east side of Bourne Street.
1 item

n.d.

L THP/695



Location unknown
Unidentified court with six privies and one house.
1 item

n.d.

L THP/696



Location unknown
Unidentified view of tiny rear property.
1 item

n.d.

L THP/697



Location unknown
Interior of unfurnished room showing damp.
1 item

n.d.

Hull History Centre: Health Department Photographs

L THP/698

[Albion Place]

n.d.

Unidentified court possibly Albion Place, Collier.
Street
1 item



L THP/699

Anne's Place

n.d.

Partly demolished buildings in Anne's Place, New
George Street.
1 item



L THP/700

Anne's Place

n.d.

Partly demolished buildings in Anne's Place, New
George Street.
1 item



L THP/701

Belt's Place

n.d.

View looking south along Belt's Place towards
Humber Street.
1 item



L THP/702

Paradise Lodge

n.d.

View of two privies in Paradise Lodge, Myton
Street.
1 item



Hull History Centre: Health Department Photographs

L THP/703



Location unknown
Unidentified view of single privy with open door.
1 item

n.d.

L THP/704



Pease Street
Entrance to St. Lukes Avenue, Pease Street.
1 item

n.d.

L THP/705



Wright's Place
View looking south along Wrights Place (Nos. 1-2), Pease Street.
1 item

n.d.

L THP/706



Location unknown
Partly demolished buildings.
1 item

n.d.

L THP/707



Hope Place/ Britannia Place
View of Hope Place & over into Britannia Place
(Nos. 1-2), Porter Street.
1 item

n.d.

L THP/708



Pease Street
Pease Street showing entrance to Wrights Place.
1 item

n.d.

Hull History Centre: Health Department Photographs

L THP/709



Location unknown
Unidentified court showing four houses.
1 item

n.d.

L THP/710



Pease Street
View of east side of Pease Street (Nos. 84-90)
showing Zetland Arms.
1 item

n.d.

L THP/711



Pease Street
View of the rear of the Railway Club, Pease
Street built on site of Zion Place.
1 item

n.d.

L THP/712



Pease Street
View of Nos. 54-64 Pease Street.
1 item

n.d.

L THP/713

North Hull Estate
New council housing, North Hull Estate.
Duplicate of L THP/716.
1 item

n.d.

L THP/714

North Hull Estate
New council housing, North Hull Estate.
1 item

n.d.

L THP/715

The Quadrant
The Quadrant, North Hull Estate.
Includes premises of the Hull Co-operative
Society; Ward's Market and L. Barnaby.
1 item

n.d.

L THP/716

North Hull Estate
New council housing, North Hull Estate.
Duplicate of L THP/713.
1 item





n.d.

Hull History Centre: Health Department Photographs

L THP/717	Sykes Street area Housing model in the Guildhall showing Sykes. Street area 1 item	n.d.
L THP/718	Sykes Street area Housing model in the Guildhall showing Sykes. Street area 1 item	n.d.
L THP/719	Strickland Street Dilapidated houses Strickland Street (Nos. 47-49). 1 item	n.d.
L THP/720	James Place James Place, Collier Street, Hull. 1 item	n.d.
L THP/721	James Place No. 4 James Place, Collier Street. 1 item	n.d.
L THP/722	Strickland Street Dilapidated house Strickland Street (Nos. 47-49). 1 item	n.d.



Hull History Centre: Health Department Photographs

L THP/723	James Place James Place, Collier Street. 1 item	n.d.
L THP/724	James Place, Hull James Place, Collier Street. 1 item	n.d.
L THP/725	John's Place John's Place, Osborne Street. 1 item	n.d.
		
L THP/726	Canning Street Rear of Nos. 77-81 Canning Street. 1 item	n.d.
		
L THP/727	Scott Street No. 61 Scott Street, and works entrance of H. Smith & Co. 1 item	n.d.
		
L THP/728	Canning Street Nos. 77-81 Canning Street. 1 item	n.d.
		

Hull History Centre: Health Department Photographs

L THP/729



Walton's Court

Nos. 2-3 Walton Court, Wincolmllee looking west.
Duplicate of L THP/733.

1 item

n.d.

L THP/730



Hull Place

Hull Place, Osborne Street.

1 item

n.d.

L THP/731



Scott Street

View of the corner of Scott Street and Wincolmllee
(Nos. 72-74).

Includes the premises of A.J. Dalby & Sons,
joiners & undertakers, funerals.

1 item

n.d.

L THP/732



Junction Dock Square

Nos. 1-4 Junction Dock Square, Waterhouse
Lane.

1 item

n.d.

L THP/733



Walton's Court

Nos. 2-3 Walton's Court, Wincolmllee looking
west.

Duplicate of L THP/729

1 item

n.d.

Hull History Centre: Health Department Photographs

L THP/734



Porter Street

Nos. 21-31 Porter Street, showing entrance Sarah Ann's Place & Cobden Place.

Includes the premises of Walter Rowe, watch repairer; C.W. Dinsdale Cycles; Charles Nicholson's Cash Bargain Corner (corner of Michael Street/ Porter Street).

1 item

n.d.

L THP/735



Porter Street

Nos. 43-53 Porter Street showing entrance to Browns Place & Mary Jane's Place.

Includes the premises of Glardon's Cafe Restaurant; Mason's; Neilson's Clothing; Leeds Arms; Mallor [pharmacy].

1 item

n.d.

L THP/736



Porter Street

View of the east side of Porter Street (Nos. 53-61).

Includes the premises of J.C.M. Stores; The Porter Fruit Store; A. Potter Printer/ Stationer; Taylor's Laundry.

1 item

n.d.

L THP/737



William Street

Nos. 53-65 William Street showing entrance to Henry's Place & George's Place.

Includes the premises of Tennison's, grocer.

1 item

n.d.

L THP/738

Location unknown

Rooftop view of densely packed buildings in unidentified area.

1 item

n.d.

L THP/739



Union Place

Nos. 2-3 Union Place, Porter Street.

1 item

n.d.

Hull History Centre: Health Department Photographs

L THP/740



Adelaide Street

No.s 36-42 Adelaide Street, north side.

Includes the premises of Arthur Dick, general dealer and the Albert Inn.

1 item

n.d.

L THP/741



Jane's Place

Nos. 1-4 Jane's Place, Regent Street.

1 item

n.d.

L THP/742

Regent Street

View of the east side of Regent Street (Nos.183-187).

Duplicate of L THP/744.

1 item

n.d.

L THP/743



Redfern's Buildings

Redfern's Buildings, Vauxhall Grove.

1 item

n.d.

L THP/744



Regent Street

View of the east side of Regent Street (Nos.183-187).

Duplicate of L LTHP/742.

1 item

n.d.

L THP/745



Vauxhall Grove

Vauxhall Grove showing entrance to Neville's Terrace.

1 item

n.d.

Hull History Centre: Health Department Photographs

L THP/746



Vauxhall Grove
Vauxhall Grove looking north.
1 item

n.d.

L THP/747



Donald's Terrace
View of houses on the south side of Donald's
Terrace, Vauxhall Grove.
1 item

n.d.

L THP/748



Portland Place
Vauxhall Grove showing Portland Place.
1 item

n.d.

L THP/749



Vauxhall Grove
Nos. 13-17 Vauxhall Grove, showing entrance to
Macrae, fish curers.
1 item

n.d.

L THP/750



Donald's Terrace
Houses on the north side of Donald's Terrace,
Vauxhall Grove.
1 item

n.d.

L THP/751



[York Street]
View of row of houses which may be looking north
east at Nos.16-20 York Street.
1 item

n.d.

Hull History Centre: Health Department Photographs

L THP/752



[York Street]

Rear of dwellings shown in picture L THP/751,
possibly York Street.
1 item

n.d.

L THP/753



Chester Terrace

View of single house in Chester Terrace (No.1),
Craven Street.
1 item

n.d.

L THP/754



Chester Terrace

View of Single house in Chester Terrace (No.1),
Craven Street.
1 item

n.d.

L THP/755



Page's Square

View of Page's Square, Dagger Lane.
Duplicate of L THP/758.
1 item

n.d.

L THP/756

Page's Square, Dagger Lane
Duplicate of L THP/757
1 item

n.d.

L THP/757








Page's Square

Page's Square, Dagger Lane.
Duplicate of L THP/756.
1 item

n.d.

Hull History Centre: Health Department Photographs

L THP/758	Page's Square Pages Sqaure, Dagger Lane. Duplicate of L THP/755. 1 item	n.d.
L THP/759	[Catherine Square] Unidentified view possibly Nos. 2-5 Catherine Square, Mason Street. 1 item	n.d.
		
L THP/760	Sykes Street Nos. 10-14 Sykes Street near Port Place & Princess Street. 1 item	n.d.
		
L THP/761	Mason Street Mason Street showing entrance to Chapel Court near Worship Street corner. 1 item	n.d.
		
L THP/762	[Sykes Street] Unidentified view of four privies in yard. 1 item	n.d.
		
L THP/763	Regent Square Regent Square, Sykes Street. 1 item	n.d.
		

Hull History Centre: Health Department Photographs

L THP/764



Sykes Street
Nos. 20-25 Sykes Street & entrance to Sykes
Place, Kings Square & Regent Square.
Includes premises of D. Rowley, [grocer].
1 item

n.d.

L THP/765



Sykes Square
Sykes Square, Sykes Street.
1 item

n.d.

L THP/766



Marvel Place
View of Nos. 5-6 Marvel Place, Mason Street.
1 item

n.d.

L THP/767



Location unknown
Waste ground to rear of houses.
1 item

n.d.

L THP/768



Cumberland Street
Junction of Cumberland Street & Swann Street.
1 item

n.d.

L THP/769



Cumberland Street
Junction of Cumberland Street & Swann Street.
1 item

n.d.

Hull History Centre: Health Department Photographs

L THP/770



St. James Street
No. 36 St. James Street looking west into St.
Mark's Square.
1 item

n.d.

L THP/771



[Myton Street]
Unidentified view of Street, possibly Myton Street.
1 item

n.d.

L THP/772



[Myton Street]
Interior of house.
1 item

n.d.

L THP/773



Village Place
View of rear of Village Place, Osborne Street from
Myton Street.
1 item

n.d.

L THP/774



Village Place
View looking north along Village Place, Osborne
Street showing Nos. 1-8.
1 item

n.d.

Hull History Centre: Health Department Photographs

L THP/775



Village Place
Interior of kitchen (unfurnished), possibly Village Place, Osbourne Street.
1 item

n.d.

L THP/776



Location unknown
Unidentified view of rooftop.
1 item

n.d.

L THP/777



Open Air School
Children in playground, Open Air School, Cottingham Road.
1 item

n.d.

L THP/778



Great Union Street, Hull
View of junction of Great Union Street (Nos. 1-5) & Coelus Street.
Includes the premises of Tait & Twidale joiners, builders and undertakers.
1 item

n.d.

L THP/779



Open Air School
View of outside lessons, Open Air School, Cottingham Road.
1 item

n.d.

L THP/780



Open Air School
Children, sleeping in school, Open Air School, Cottingham Road.
1 item

n.d.

Hull History Centre: Health Department Photographs

L THP/781



Giles Court
View looking north along Giles Court, St.
Stephen's Square.
1 item

n.d.

L THP/782



Spring Street
View of east side of Spring Street from Nos. 101-
113.
1 item

n.d.

L THP/783



Spring Terrace
Spring Terrace, Spring Street.
1 item

n.d.

L THP/784



Spring Street
View of rear of property in Spring Street.
1 item

n.d.

L THP/785



St. Stephen's Place
Nos. 2-6 St. Stephen's Place, St. Stephen's
Square.
1 item

n.d.

L THP/786



St. Stephen's Place
Nos. 7-9 St. Stephen's Place, St. Stephen's
Square.
1 item

n.d.

Hull History Centre: Health Department Photographs

L THP/787



Spring Terrace
Nos. 3-4 Spring Terrace, Spring Street.
1 item

n.d.

L THP/788



Providence Place
View looking east along Providence Place, Spring
Street showing Nos. 1-8.
1 item

n.d.

L THP/789



St. Stephen's Place
St. Stephen's Place, St. Stephen's Square.
1 item

n.d.

L THP/790



Storey's Buildings
View of rear of property in Storey's Buildings,
Spring Street.
1 item

n.d.

L THP/791



St. Stephen's Square
Nos. 2-5 St. Stephen's Square showing entrance
to St. Stephen's Place.
1 item

n.d.

L THP/792



Spring Street
Rear of property in Spring Street from Giles Court,
St. Stephen's Square.
1 item

n.d.

Hull History Centre: Health Department Photographs

L THP/793



Spring Street
Nos. 93-103 Spring Street showing entrance to
Spring Terrace.
Includes premises of Richard Wright, grocer
1 item

n.d.

L THP/794



Hatfield Terrace
View looking east along Hatfield Terrace, Spring
Street, Hull.
1 item

n.d.

L THP/795



Spring Terrace
Spring Terrace, Spring Street.
1 item

n.d.

L THP/796



Storey's Buildings
View looking west towards Spring Street from
inside Storey's Buildings (Nos. 8-11)
1 item

n.d.

L THP/797



Storey's Buildings
View looking west towards Spring Street from
inside Storey's Building (Nos. 2-6).
1 item

n.d.

L THP/798



Spring Street
Nos. 83-87 Spring Street showing entrance to
Hatfield Terrace.
Includes premises of Thompson & Harrison,
tobacconists/ newsagents/ general store.
1 item

n.d.

Hull History Centre: Health Department Photographs

L THP/799



St. Stephen's Square
No. 6 St. Stephen's Square showing entrance to
Giles Court.
Includes premises of Thompson & Harrison,
tobacconists/ newsagent/ grocer.
1 item

n.d.

L THP/800



Vauxhall Grove
View looking west showing Nos. 53 to 59 Vauxhall
Grove.
1 item

n.d.

L THP/801



Johnson's Buildings
Four houses at the west end of Johnson's
Buildings (Nos.1-4), Vauxhall Grove.
1 item

n.d.

L THP/802



Botanic Terrace
View looking east showing Nos. 1-3 Botanic
Terrace, Staniforth Place.
1 item

n.d.

L THP/803



Portland Place
View looking east showing rubble, rubbish from
rear of Portland Place, Vauxhall Grove.
1 item

n.d.

L THP/804



Vauxhall Grove
View looking west showing rear of Nos. 30-36
Vauxhall Grove.
1 item

n.d.

Hull History Centre: Health Department Photographs

L THP/805



Victoria Terrace
Rear of houses in Victoria Terrace, Staniforth
Place.
1 item

n.d.

L THP/806



Vauxhall Grove
View looking east rear of property fronting
Vauxhall Grove.
1 item

n.d.

L THP/807



Edgar Street
Junction of Edgar Street & Mechanics Lane.
1 item

n.d.

L THP/808



Prince of Wales Terrace
View of the rear of Prince of Wales Terrace,
Vauxhall Grove.
1 item

n.d.

L THP/809



Vauxhall Grove
View of east side of Vauxhall Grove showing
house Nos. 30 to 36.
1 item

n.d.

L THP/810

North Hull
New housing, picture is blurred.
1 item

n.d.

L THP/811

North Hull
New housing.
1 item

n.d.

Hull History Centre: Health Department Photographs

L THP/812



North Hull
New housing
1 item

n.d.

L THP/813

North Hull
New housing
1 item

n.d.

L THP/814



Anvil Terrace
View looking east out of Anvil Terrace (Nos. 1-4 & 15-18), Spring Street.
1 item

n.d.

L THP/815



Anvil Terrace
Nos. 5-14 Anvil Terrace, Spring Street looking west
1 item

n.d.

L THP/816

Victoria Terrace, Hull
Nos. 1-2 Victoria Terrace, Spring Street, Hull.
1 item

n.d.

L THP/817



Anvil Terrace
View of rear of houses in Anvil Terrace, Spring Street.
1 item

n.d.

L THP/818

Spring Street
Spring Street looking into Anvil Terrace.
1 item

n.d.

L THP/819



Sovereign Place
View of property to the north of Sovereign Place, William Street.
1 item

n.d.

Hull History Centre: Health Department Photographs

L THP/820



Sovereign Place
Nos. 13-17 Sovereign Place, William Street.
1 item

n.d.

L THP/821



Sovereign Place
Sovereign Place, William Street.
1 item

n.d.

L THP/822



Waverley Street
Nos. 30-36 Waverley Street showing entrance to
Ocean Terrace.
1 item

n.d.

L THP/823



Canning Street
Rear of property in Canning Street.
1 item

n.d.

L THP/824



Sutton Row
Rear of Nos. 1-5 Sutton Row, Sutton Bank (off
Chapman Street).
1 item

n.d.

L THP/825



Sutton Row
Nos. 1-5 Sutton Row, Sutton Bank (off Chapman
Street).
1 item

n.d.

Hull History Centre: Health Department Photographs

L THP/826



Sutton Row
Sutton Row (Nos. 1-3), Sutton Bank, (off
Chapman Street) showing a reversed print.
1 item

n.d.

L THP/827



Cumberland Street
Cumberland Street near to Swann Street &
entrance to Swann Square.
1 item

n.d.

L THP/828



Osborne Street
Nos. 47-63 Osborne Street showing entrance to
Frank's Place.
Includes premises of the Myton Arms.
1 item

n.d.

L THP/829



Ebor Place
Nos. 3-4 Ebor Place, Portland Street.
1 item

n.d.

L THP/830



St. James Street
No. 36 St. James Street.
Duplicate of L THP/770.
1 item

n.d.

L THP/831



Ward's Place
Nos. 1-5 Ward's Place, Barmston Street.
1 item

n.d.

Hull History Centre: Health Department Photographs

L THP/832



Swann Street
Rear of houses in Swann Street from Emma's Place.
1 item

n.d.

L THP/833



Emma's Place
Emma's Place, Swann Street.
1 item

n.d.

L THP/834



Cumberland Street
Cumberland Street, junction with Swann Street.
1 item

n.d.

L THP/835



St. James Street
View of Nos. 38-42 St. James Street.
1 item

n.d.

L THP/836



Frank's Place
Frank's Place, Osborne Street.
1 item

n.d.

L THP/837



[Myton Street]
Unidentified view, possibly Myton Street area.
1 item

n.d.

Hull History Centre: Health Department Photographs

L THP/838



Upper Union Street
No. 10 Upper Union Street west side near junction
with Osborne Street.
1 item

n.d.

L THP/839



Upper Union Street
No. 10 Upper Union Street showing side and rear
of buildings.
1 item

n.d.

L THP/840

Drant's Court
Drant's Court, Myton Street.
Item missing.
1 item

n.d.

L THP/841

Myton Street
Myton Street showing entry to Dickon's Square.
1 item

n.d.

L THP/842

Drant's Court
Looking west from inside Drant's Court, Myton.
Street
1 item

n.d.

L THP/843

Gertie's Place
Gertie's Place, Myton Street.
1 item

n.d.

L THP/844



North Hull Estate
New council housing.
1 item

n.d.

Hull History Centre: Health Department Photographs

L THP/845



Princess Street
Nos. 6-9 Princess Street showing entrance to
James Place.
1 item

n.d.

L THP/846



James Place
Nos. 1-2 James Place, Princess Street.
1 item

n.d.

L THP/847



James Place
Interior of bedroom, James Place, Princess Street.
1 item

n.d.

L THP/848



Dock Street
Dock Street showing entrance to Wood's Court.
1 item

n.d.

L THP/849



Wilson's Court
View from inside former Wilson's Court of rear of
property in Dock Street.
1 item

n.d.

L THP/850



Wood's Court
Nos. 1-2 Wood's Court, Dock Street.
1 item

n.d.

Hull History Centre: Health Department Photographs

L THP/851



Dock Street
Dock Street between No. 39-42.
Includes the premises of Ivy Laundry.
1 item

n.d.

L THP/852



Osborne Street
Nos. 81-95 Osborne Street near Danish Church.
Includes premises of Hull Co-operative Society
Ltd. and Jack Levine, fish, ice & potato merchant.
1 item

n.d.

L THP/853



Pleasant Place
Pleasant Place, English Street.
1 item

n.d.

L THP/854



Jane's Place
Nos. 1-6 Jane's Place, Russell Street.
1 item

n.d.

L THP/855



Emma's Place
Site of former Emma's Place, Raywell Street and
rear of houses in Raywell Street.
1 item

n.d.

L THP/856



Ann's Place
Nos. 1-5 Ann's Place, Raywell Street.
1 item

n.d.

Hull History Centre: Health Department Photographs

L THP/857



Sykes Place
Sykes Place, Sykes Street.
1 item

n.d.

L THP/858



Robson's Place
Nos. 1-2 Robson's Place, Mason Street.
1 item

n.d.

L THP/859



[King's Square]
Possibly King's Square, Sykes Street.
1 item

n.d.

L THP/860



Mason Street
Nos. 2-5 Mason Street showing entrance to
James Place.
1 item

n.d.

L THP/861



Mason Street
Nos. 9-11 Mason Street showing entrance to
Catherine Square.
1 item

n.d.

L THP/862



Sykes Street
Sykes Street showing entrance to Grotto Square
& Walker Square.
Includes premises of the Fig Tree Gospel Hall and
Harry Dennie, grocer.
1 item

n.d.

Hull History Centre: Health Department Photographs

L THP/863



Mason Street
Nos. 5-8 Mason Street showing entrance to
Robson's Place.
1 item

n.d.

L THP/864



King's Square
Nos. 1-14 King's Square, Sykes Street.
1 item

n.d.

L THP/865



Raikes Street
Nos. 12-16 Raikes Street south side.
1 item

n.d.

L THP/866



Church Street, Drypool, Hull
Nos. 72-80 Church Street, Dypool from East
Street.
Includes premises of Harold Jackson, grocer and
Red Lion Inn.
1 item

n.d.

L THP/867



Garden Place
Garden Place, Raikes Street.
1 item

n.d.

L THP/868



Raikes Street
Nos. 16-28 Raikes Street, south side
Includes premises of Arthur Sanderson, drainge
contractor.
1 item

n.d.

Hull History Centre: Health Department Photographs

L THP/869



Raikes Street
Raikes Street showing entrance to Garden Place.
1 item

n.d.

L THP/870



Raikes Street
Raikes Street showing rear of houses in picture L THP/865 (Nos. 12-16).
1 item

n.d.

L THP/871



Prior Street
North side of Prior Street.
1 item

n.d.

L THP/872



Prior Street
Rear of property in Prior Street.
1 item

n.d.

L THP/873



George's Buildings
George's Buildings, Feather Lane.
1 item

n.d.

L THP/874



Location unknown
View of derelict property in unidentified location.
1 item

n.d.

Hull History Centre: Health Department Photographs

L THP/875



Church Street, Drypool
Nos. 62-70 Church Street, Drypool? between Prior
Street and Wentworth Street.
1 item

n.d.

L THP/876



George's Buildings
George's Buildings, Feather Lane.
1 item

n.d.

L THP/877



Location unknown
View of derelict property.
1 item

n.d.

L THP/878



Prior Street
Prior Street showing end of street.
1 item

n.d.

L THP/879



Prior Street
Prior Street.
1 item

n.d.

L THP/880



Bourne Street
East side of Bourne Street (Nos. 28-31)
1 item

n.d.

Hull History Centre: Health Department Photographs

L THP/881



Sidney Square

A view of the six houses (Nos. 1-6) in Sidney Square, Bourne Street.

1 item

n.d.

L THP/882



Charterhouse Lane

Charterhouse Lane.

1 item

n.d.

L THP/883



Charles Square

Nos. 1-5 Charles Square, Mason Street.

1 item

n.d.

L THP/884



Charterhouse Lane

Corner of Charterhouse Lane and Bourne Street
Includes premises of the Sun Inn.

1 item

n.d.

L THP/885



Location unknown

Rear of unidentified property.

1 item

n.d.

L THP/886



Bourne Street

Nos. 22-26 Bourne Street east side.

1 item

n.d.

Hull History Centre: Health Department Photographs

L THP/887



Bourne Street
Bourne Street near corner of Charterhouse Lane
Includes premises of Charlotte Dibb, shopkeeper
and the Sun Inn.
1 item

n.d.

L THP/888



Charles Square
Charles Square, Mason Street.
1 item

n.d.

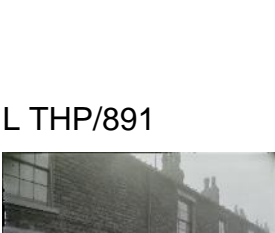
L THP/889



Reform Street
South side of Reform Street, showing Nos. 29-35.
1 item

n.d.

L THP/890



Christopher Street
West side of Christopher Street, showing Nos. 5-9
1 item

n.d.

L THP/891



Cottingham Terrace
Nos. 3-4 Cottingham Terrace, Charles Street
1 item

n.d.

L THP/892



Charles Place
11-13 Cottingham Terrace, Charles Street
showing entrance to Alice's Place.
1 item

n.d.

L THP/893



Reform Street
Nos. 47-55 South side of Reform Street.
1 item

n.d.

Hull History Centre: Health Department Photographs

L THP/894



Reform Street
Nos. 55-65 South side of Reform Street.
1 item

n.d.

L THP/895



Reform Street
Nos. 37-45 South side of Reform Street.
1 item

n.d.

L THP/896



Cottingham Terrace
Corner of Cottingham Terrace (No. 1), Charles
Street & Christopher Street.
1 item

n.d.

L THP/897



Reform Street
South side of Reform Street.
1 item

n.d.

L THP/898



Alicia Street
Nos. 53-59 North side of Alicia Street.
1 item

n.d.

L THP/899



Alicia Street
Nos. 45-49 North side of Alicia Street.
1 item

n.d.

Hull History Centre: Health Department Photographs

L THP/900



Alicia Street
Nos. 58-64 North side of Alicia Street
1 item

n.d.

L THP/901



Alicia Street
Nos. 49-53 North side of Alicia Street.
1 item

n.d.

L THP/902



Christopher Street
Nos. 1-4 West side of Christopher Street.
1 item

n.d.

L THP/903



Alicia Street
Nos. 41-45 Alicia Street near to its junction with
Charles Street.
Includes premises of J.H. Clark, draper.
1 item

n.d.

L THP/904



Cottingham Terrace
Nos. 7-12 Looking south at Cottingham Terrace,
Charles Street.
1 item

n.d.

L THP/905



Cottingham Terrace
Nos. 15-18 Looking south at Cottingham Terrace,
Charles Street.
1 item

n.d.

Hull History Centre: Health Department Photographs

L THP/906



Cottingham Terrace
Nos. 18-22 Looking south at Cottingham Terrace,
Charles Street.
1 item

n.d.

L THP/907



Location unknown
Unidentified view of three houses.
1 item

n.d.

L THP/908

Waverley Street
Nos. 12-16 North side of Waverley Street.
1 item

n.d.

L THP/909



William Street
Rear of property fronting William Street.
1 item

n.d.

L THP/910



Location unknown
Unidentified view of houses in court.
1 item

n.d.

L THP/911



Commercial Buildings
Looking north along Commercial Buildings (Nos.
1-8), Waverley Street.
1 item

n.d.

Hull History Centre: Health Department Photographs

L THP/912



Great Thornton Street, Hull
Looking north east along Great Thornton Street &
Waverley Street.
1 item

n.d.

L THP/913



Sovereign Place
View of gardens in Sovereign Place, William
Street.
1 item

n.d.

L THP/914

Location unknown
Houses in process of demolition.
Duplicate of L THP/915.
1 item

n.d.

L THP/915

Location unknown
Houses in process of demolition.
Duplicate of L THP/914.
1 item

n.d.

L THP/916



Location unknown
Houses in course of demolition.
1 item

n.d.

L THP/917



Location unknown
Houses in course of demolition.
1 item

n.d.

L THP/918



Location unknown
Houses in course of demolition.
1 item

n.d.

Hull History Centre: Health Department Photographs

L THP/919



Location unknown
Houses in course of demolition.
1 item

n.d.

L THP/920



Location unknown
Houses in course of demolition.
1 item

n.d.

L THP/921



Location unknown
Houses in course of demolition.
1 item

n.d.

L THP/922

[New Bridge Road]
New housing development, possibly New Bridge Road.
1 item

n.d.

L THP/923



Porter Street
Rear of Nos. 77 & 79 Porter Street.
1 item

n.d.

L THP/924

[North Hull Estate]
New council houses, possibly North Hull Estate.
1 item

n.d.

L THP/925



Porter Street
Rear of Nos. 65 & 67 Porter Street.
1 item

n.d.

Hull History Centre: Health Department Photographs

L THP/926



Porter Street
Rear of Nos. 69-71 Porter Street.
1 item

n.d.

L THP/927



Porter Street
Rear of No. 75 Porter Street.
1 item

n.d.

L THP/928



Adelaide Street/ Porter Street
Rear of property at junction of Adelaide Street &
Porter Street.
1 item

n.d.

L THP/929



Porter Street
Rear of Nos. 85 & 87 Porter Street.
1 item

n.d.

L THP/930



Porter Street
Rear of Nos. 69 & 71 Porter Street.
1 item

n.d.

L THP/931



New Bridge Road, Hull
New houses, Nos. 11-21 New Bridge Road.
1 item

n.d.

Hull History Centre: Health Department Photographs

L THP/932



New Bridge Road, Hull
Rear of new houses in picture L THP/931.
1 item

n.d.

L THP/933



New Bridge Road
New houses, New Bridge Road.
Similar view to L THP/932 but from a further distance.
1 item

n.d.

L THP/934



New Bridge Road, Hull
New houses, Nos. 11-21 New Bridge Road.
1 item

n.d.

L THP/935



New Bridge Road, Hull
Rear of new houses, New Bridge Road.
Duplicate of L THP/978.
1 item

n.d.

L THP/936



Wincolmlee
Wincolmlee showing property adjacent to No. 335 and Dog & Duck Inn.
1 item

n.d.

L THP/937



Oxford Street
Nos. 126-128 Oxford Street, near Wincolmlee.
1 item

n.d.

Hull History Centre: Health Department Photographs

L THP/938



Wincolmlee
Nos. 339-345 Wincolmlee, near York Street.
1 item

n.d.

L THP/939



Aldborough Street
Row of houses, Aldborough Street with terrace
entrance to Brown's Court.
1 item

n.d.

L THP/940



William's Place
Looking east from inside demolished William's
Place, St. James Street.
1 item

n.d.

L THP/941



Sykes Street
View of rear of No.45 Sykes Street.
1 item

n.d.

L THP/942



Location unknown
Partially demolished buildings.
1 item

n.d.

L THP/943



Robinson Row
Nos. 5-7 Robinson Row, showing entrance to
Gibsons Court.
1 item

n.d.

Hull History Centre: Health Department Photographs

L THP/944



New George Street
View of three properties and entrance to Lamb's Court.
1 item

n.d.

L THP/945



Scott's Place
Looking north along Scott's Place, Scott Street,
showing Nos. 4-5.
1 item

n.d.

L THP/946



Gibson's Court
West side of Gibson's Court, Robinson Row.
1 item

n.d.

L THP/947



Victoria Place, Hull
View of two men measuring width of passageway,
Victoria Place, New George Street.
1 item

n.d.

L THP/948



Location unknown
View of row of terraced property.
1 item

n.d.

Hull History Centre: Health Department Photographs

L THP/949



Bourne Street
Corner of Bourne Street (Nos. 27-33) & Little
Mason Street.
1 item

n.d.

L THP/950



William Street/ Cogan Street
Corner of William Street & Cogan Street.
1 item

n.d.

L THP/951



Chapman Street
Corner of Chapman Street (Nos. 1 & 3) & Little
Howard Street.
1 item

n.d.

L THP/952



William Street
View of long row of terraced property, William
Street.
1 item

n.d.

L THP/953



Cogan Street/ Waverley Street
Corner of Cogan Street & Waverley Street.
Includes premises of T. Whittick & Son Ltd., yeast
mers; I. Bentley, hairdresser and possibly Alice
Hinch, newsagent.
1 item

n.d.

L THP/954



Waverley Street
View of four houses (Nos. 38-44), Waverley
Street.
1 item

n.d.

n.d.

Hull History Centre: Health Department Photographs

L THP/955



Waverley Street

View of houses (Nos. 18-26) Waverley Street.

1 item

L THP/956



Thomas Place, Hull.

View looking west along Thomas Place, Great Thornton Street.

1 item

n.d.

L THP/957



Upper Union Street, Hull.

Corner of Upper Union Street (Nos. 51-53) & Great Passage Street.

1 item

n.d.

L THP/958



Great Passage Street, Hull

Corner of Great Passage Street (Nos. 64-66) & Upper Union Street.

1 item

n.d.

L THP/959



St. James Cottages

Nos. 1-2 Cottage Row, St. James Cottages, St. James Square.

1 item

n.d.

Hull History Centre: Health Department Photographs

L THP/960



Ann's Court
Nos. 1-2 Ann's Court, Cottage Row, St. James
Square.
1 item

n.d.

L THP/961



Upper Union Street
No. 49 Upper Union Street.
1 item

n.d.

L THP/962



St. James Cottages
No. 3 St. James Cottages, Cottage Row, St.
James Square.
1 item

n.d.

L THP/963



Mary's Cottages
Nos. 1-2 Mary's Cottages, Cottage Row, St.
James Square.
1 item

n.d.

L THP/964



North Hull Estate
Childrens & School clinic, possibly North Hull.
1 item

n.d.

Hull History Centre: Health Department Photographs

L THP/965



North Hull Estate
Mothers & children in clinic.
1 item

n.d.

L THP/966



North Hull Estate
Mothers & children in clinic.
1 item

n.d.

L THP/967



North Hull Estate
External view of clinic.
1 item

n.d.

L THP/968



North Hull Estate
Mothers & children in clinic.
1 item

n.d.

L THP/969



North Hull Estate
Mothers & children in clinic.
1 item

n.d.

L THP/970



North Hull Estate
Corridor in clinic.
1 item

n.d.

Hull History Centre: Health Department Photographs

L THP/971



North Hull Estate
Mothers & children in clinic.
1 item

n.d.

L THP/972



Location unknown
Women's Ward in hospital.
1 item

n.d.

L THP/973



Location unknown
Women's Ward in hospital.
1 item

n.d.

L THP/974



Castle Hill Hospital
Castle Hill, Hospital, Cottingham.
1 item

n.d.

L THP/975



Location unknown
View of house in corner of court.
1 item

n.d.

L THP/976

Esther's Buildings/ Anna Maria's Buildings
Rear of Esther's Buildings and Anna Maria's
Buildings, Osborne Street.
1 item

n.d.

Hull History Centre: Health Department Photographs

L THP/977



Location unknown
View of unknown street showing house No. 17.
1 item

n.d.

L THP/978

New Bridge Road, Hull
Rear of new houses, New Bridge Road.
Duplicate of L THP/935.
1 item

n.d.

L THP/979



Location unknown
View of privies, location not known.
1 item

n.d.

L THP/980



Marlborough Terrace
Timber houses in Marlborough Terrace (Nos. 4-6)
and entrance to Sisters Place.
1 item

n.d.

L THP/981

Location unknown
View of two houses in court, location unknown.
1 item

n.d.

L THP/982



Location unknown
View of two houses in court, location unknown.
1 item

n.d.

Location unknown

n.d.

L THP/983

Hull History Centre: Health Department Photographs



View of delapidated property in large court,
location unknown.
1 item

L THP/984

Jenning Street

n.d.



Corner of Jennings Street (Nos. 19-22) & Spittle
Street.
Includes premises of A. Lawtey, [shopkeeper].
1 item

L THP/985

Spittle Street

n.d.



Rear of property in Spittle Street.
1 item

L THP/986

Jarvis Street

n.d.



View looking along the west side of Jarvis Street
(Nos. 9-12) from Jennings Street.
1 item

L THP/987

Penn's Buildings

n.d.



Looking west along Penn's Buildings (Nos. 1-8),
Lime Street.
1 item

L THP/988

[Jarvis Street]

n.d.



View of three houses in court, possibly Jarvis
Street.
1 item

Hull History Centre: Health Department Photographs

L THP/989



Jenning Street

View looking along east side of Jarvis Street from Jennings Street showing Nos. 14 & 15 Jennings Street.

1 item

n.d.

L THP/990



Retreat

View of No. 2 & 3 [the] Retreat, Hood Street.

1 item

n.d.

L THP/991



Penn's Buildings

Rear of Penn's Buildings, Lime Street.

1 item

n.d.

L THP/992



[Reform Street]

View of houses Nos. 21-26, possibly Reform Street.

1 item

n.d.

L THP/993



Alicia Street

Nos. 13-16 Alicia Street showing entrance to William Place.

1 item

n.d.

L THP/994



[Webster's Court]

Partly demolished buildings, possibly Webster's Court, Alicia Street.

1 item

n.d.

Hull History Centre: Health Department Photographs

L THP/995



Christopher Street
Christopher Street between Reform Street & Alicia Street.
1 item

n.d.

L THP/996

Christopher Street
Corner of Christopher Street (Nos. 25-29) and Alicia Street.
1 item

n.d.

L THP/997



Francis Street
View looking east along Francis Street showing Nos. 16-30.
1 item

n.d.

L THP/998



[Jenning Street]
Rear of property, possibly Jennings Street.
1 item

n.d.

L THP/999



[Jennings Street]
Rear of property, possibly Jennings Street.
1 item

n.d.

L THP/1000



Health Department Photograph: Sidney Street
View of the west side of Sidney Street
1 item

n.d.

Hull History Centre: Health Department Photographs

L THP/1001



Sidney Street
View of east side of Sidney Street showing Nos.
24-31.
1 item

n.d.

L THP/1002



Lime Street/ Duncan Street
View of Lime Street looking into Duncan Street.
1 item

n.d.

L THP/1003



Spittle Street
View looking north along Spittle Street, Nos. 11-16
1 item

n.d.

L THP/1004



David's Court
View of three of the four houses, Nos. 1-3 David's
Court, Jarvis Street.
1 item

n.d.

L THP/1005



Alicia Street
Nos. 71-75 Alicia Street showing entrance to
Cleaven's Place.
1 item

n.d.

L THP/1006



Reform Street
Nos. 6-10 Reform Street near corner of Caroline
Street.
1 item

n.d.

Hull History Centre: Health Department Photographs

L THP/1007



Alicia Street
Alicia Street near corner of Christopher Street.
1 item

n.d.

L THP/1008



Caroline Street
Nos. 16-20 Caroline Street showing entrance to
Alicia Street.
1 item

n.d.

L THP/1009



Charles Street
Nos. 55-59 Charles Street between Alicia Street
and Francis Street.
Includes premises of G. Scott, butcher & John C.
Mallory, hardware store.
1 item

n.d.

L THP/1010



Alicia Street
Alicia Street showing No. 76 & 78 and entrance to
Caroline Street.
1 item

n.d.

L THP/1011



Alicia Street
Nos. 2-6 Alicia Street showing entrance to
Venture Court.
1 item

n.d.


L THP/1012



Alicia Street
Nos. 8-13 Alicia Street showing entrance to Levitt
Place.
1 item

n.d.

Hull History Centre: Health Department Photographs

L THP/1013	Jane's Place View looking south along Jane's Place, Nelson Square, New George Street. 1 item	n.d.
L THP/1014	Brook Street Nos. 28-30 Brook Street showing Arthur Spreckley and Blooms. 1 item	n.d.
L THP/1015	Willerby Rear of large hospital or Institution building. 1 item	n.d.
L THP/1016	[New George Street] Partially demolished buildings, possibly New George Street. 1 item	n.d.
L THP/1017	John's Place View of four houses in John's Place, Dinsdale Square, New George Street. 1 item	n.d.
L THP/1018	John's Buildings View looking north of No.s 1-3 John's Buildings, New George Street. 1 item	n.d.
L THP/1019	Location unknown View of two cottages in unidentified court. 1 item	n.d.
		
L THP/1020	High Street View of side of property in High Street. 1 item	n.d.
		

Hull History Centre: Health Department Photographs

L THP/1021



High Street
High Street, Scott's warehouse and John
DeHeer's warehouse (Nos. 17 & 18).
1 item

n.d.

L THP/1022



Spring Street
Demolition/building work, construction of
Ferensway.
1 item

n.d.

L THP/1023



Spring Street
Rear of houses in Spring Street.
1 item

n.d.

L THP/1024



Spring Street/Spring Bank
Rear of houses in Spring Street & Spring Bank
Includes premises of M.E. Hanby, plumber &
electrician.
1 item

n.d.

L THP/1025



Location unknown
View of three houses fronting large cobbled court.
1 item

n.d.






L THP/1026



Location unknown
View of three houses fronting large cobbled court.
1 item

n.d.

Hull History Centre: Health Department Photographs

L THP/1027	Location unknown Narrow court. 1 item	n.d.
L THP/1028	Location unknown View of court with two privies. 1 item	n.d.
L THP/1029	John's Place John's Place, William Street. 1 item	n.d.
		
L THP/1030	Manchester Place Nos. 1-16 Manchester Place, Waverley Street. 1 item	n.d.
		
L THP/1031	Ocean Terrace Nos. 1-6 Ocean Terrace, Waverley Street 1 item	n.d.
		
L THP/1032	Darley Place Nos. 1-3 Darley Place, William Street 1 item	n.d.
		
L THP/1033	George's Place George's Place, William Street. 1 item	n.d.
		

Hull History Centre: Health Department Photographs

L THP/1034



George's Place
Nos. 1-4 George's Place, William Street.
1 item

n.d.

L THP/1035



Scale Lane
Rear view of No. 25 Scale Lane.
Duplicate of L THP/1042.
1 item

n.d.

L THP/1036



Scott Street
View of 55 & 57 Scott Street near to Thomas Place.
1 item

n.d.

L THP/1037



Wheeler Street
Rear of No. 55 Wheeler Street (house in picture L THP/1041).
1 item

n.d.

L THP/1038



Scott Street
Interior of roof space of No. 57 Scott Street.
1 item

n.d.

Hull History Centre: Health Department Photographs

L THP/1039



Scott Street
Rear of 55 & 57 Scott Street.
Rear of L THP/1036.
1 item

n.d.

L THP/1040



Wheeler Street
Rear of No. 55 Wheeler Street (house in picture L THP/1041).
1 item

n.d.


L THP/1041



Wheeler Street
View of east side of Wheeler Street (Nos. 53 & 55)
1 item

n.d.

L THP/1042



Scale Lane
Rear view of No. 25 Scale Lane.
Duplicate of L THP/1035.
1 item

n.d.

L THP/1043



Norfolk Street
Nos. 3-12 Norfolk Street showing entrance to Blenheim Terrace.
Includes premises of J. Whitworth, fish fryer.
1 item

n.d.

L THP/1044



Charles Place
View of Nos. 1-6 Charles Place, Marlborough Crescent, Marlborough Terrace.
1 item

n.d.

Hull History Centre: Health Department Photographs

L THP/1045



Worsley Street
View looking east along Worsley Street showing
Nos. 23-29 south side of street.
1 item

n.d.

L THP/1046



Marlborough Terrace
View looking east along Marlborough Terrace.
1 item

n.d.

L THP/1047



Marlborough Gallery
Site of Marlborough Gallery, Worsley Street.
1 item

n.d.

L THP/1048



Marlborough Place
View looking south from inside Marlborough
Place, Marlborough Terrace.
1 item

n.d.

L THP/1049



Marlborough Gallery
Site of Marlborough Galleries, Worsley Street.
1 item

n.d.

L THP/1050



[Worsley Street]
Interior showing damp conditions.
1 item

n.d.

Hull History Centre: Health Department Photographs

L THP/1051



Worsley Street
Nos. 8 & 9 Worsley Street & entrance to Emerson
Place.
1 item

n.d.

L THP/1052



Worsley Street
Nos. 6 & 5 Worsley Street.
1 item

n.d.

L THP/1053



Worsley Street
Nos. 18, 19 & 20 Worsley Street.
1 item

n.d.

L THP/1054



Worsley Street
Nos. 13, 14 & 15 Worsley Street.
1 item

n.d.

L THP/1055



Worsley Street
Nos. 21, 22 & 23 Worsley Street.
1 item

n.d.




L THP/1056



Worsley Street
Nos. 24, 25 & 26 Worsley Street & entrance to
Marlborough Gallery.
1 item

n.d.

Hull History Centre: Health Department Photographs

L THP/1057	 <p>Porter Street/ Adelaide Street Junction of Porter Street, Nos. 63-69 & Adelaide Street, No. 51. Includes premises of A.E. Grasby, ale, porter and grocery stores; William Pedder, tripe dresser & S.W. Cooper, watch maker. 1 item</p>	n.d.
L THP/1058	<p>Porter Street Nos. 69-75 Porter Street to corner of William Street. Includes premises of S.W. cooper, watch maker; James Perry, fish merchant & curer & Levy & Sons, tailors. 1 item</p>	n.d.
L THP/1059	<p>Porter Street Rear of houses in Porter Street (Nos. 85 & 87). 1 item</p>	n.d.
L THP/1060	 <p>Porter Street Porter Street Nos. 81- 89. Includes premies of Moseons Bargain Stores; G.W. Whitfield, undertaker & Mrs. Chapman, wardrobe dealer. 1 item</p>	n.d.
L THP/1061	 <p>Porter Street Porter Street Nos. 87-95. Includes premises of G.W. Whitfield, undertaker; Mrs. Chapman, wardrobe dealer & G.R. Waites, butcher. 1 item</p>	n.d.
L THP/1062	<p>Porter Street Porter Street Nos. 77-87. 1 item</p>	n.d.
L THP/1063	<p>Porter Street Rear of houses in Porter Street (Nos. 81 & 83). 1 item</p>	n.d.

Hull History Centre: Health Department Photographs

L THP/1064



Cottingham Terrace
View of No. 19½ Cottingham Terrace, Charles
Street.
1 item

n.d.

L THP/1065



Ann's Place
Nos. 1 & 2 Ann's Place, Cottingham Terrace.
1 item

n.d.

L THP/1066



George's Place
Nos. 1 & 2 George's Place, Reform Street.
1 item

n.d.

L THP/1067



Alicia Place
Alicia Place, Reform Street.
1 item

n.d.

L THP/1068



Reform Street
Nos. 36-44 Reform Street, showing entrance to
Fanny & Betsy Place.
1 item

n.d.




L THP/1069







Reform Street
Reform Street showing entrance to George's
Place.
1 item

n.d.

Hull History Centre: Health Department Photographs

L THP/1070	Reform Street Reform Street showing property Nos. 46-54. 1 item	n.d.
		
L THP/1071	Ann's Place View of east side of Ann's Place (Nos. 3-4), Cottingham Terrace. 1 item	n.d.
		
L THP/1072	Cottingham Terrace View of No. 18½ Cottingham Terrace, Charles Street. 1 item	n.d.
		
L THP/1073	Derwent Terrace Nos. 1-16 Derwent Terrace, Lansdowne Street. 1 item	n.d.
L THP/1074	Rydale Terrace Nos. 1-16 Rydale Terrace, Lansdowne Street. 1 item	n.d.
L THP/1075	Lansdowne Street Lansdowne Street showing entrance to Derwent Terrace. 1 item	n.d.
L THP/1076	Lansdowne Street Corner of Lansdowne Street (Nos. 14-15) and May Terrace. 1 item	n.d.
L THP/1077	May Terrace Nos. 1-6 May Terrace, Lansdowne Street. 1 item	n.d.

Hull History Centre: Health Department Photographs

L THP/1078	Lansdowne Street View of the east side of Lansdowne Street showing No. 21. 1 item	n.d.
L THP/1079	Granville Terrace Granville Terrace, Lansdowne Street. 1 item	n.d.
L THP/1080	Lansdowne Street Lansdowne Street showing Nos. 15-19. Includes premises of Frederick Dowell, beer & grocery store. 1 item	n.d.
L THP/1081	Jenning Street Demolished buildings. 1 item	n.d.
		
L THP/1082	Porter Street View of west side of Porter Street after demolition of Nos. 15-29. 1 item	n.d.
		
L THP/1083	Jenning Street Demolished buildings. 1 item	n.d.
		
L THP/1084	Michael Street View of Michael Street area after demolition of buildings. 1 item	n.d.
		

Hull History Centre: Health Department Photographs

L THP/1085



Hodgson Street
Demolished buildings.
1 item

n.d.

L THP/1086



Porter Street
View of the east side of Porter Street (Nos. 31-49)
after demolition of property.
1 item

n.d.

L THP/1087



Location unknown
View of three houses in one sided court.
1 item

n.d.

L THP/1088



Ann's Place
Nos. 1-5 Ann's Place, Francis Street.
1 item

n.d.

L THP/1089



Francis Street
View of the south side of Francis Street showing
property Nos. 9-19.
1 item

n.d.

L THP/1090



Francis Street
View of the south side of Francis Street showing
property Nos. 49-57.
Includes premises of Reg. A. Ayres, joiner &
builder.
1 item

n.d.

Hull History Centre: Health Department Photographs

L THP/1091



[Francis Street]

View of the end wall of unidentified court, possibly Francis Street.

1 item

n.d.

L THP/1092



Francis Street

View of Francis Street from Nos. 27-41 and entrance to Reform Place.

Includes premises of E. Beech, provisions.

1 item

n.d.

L THP/1093

Richard's Place

View looking east along Nos. 2-5 Richard's Place, Francis Street.

1 item

n.d.

L THP/1094



Reform Place

Reform Place, Francis Street.

1 item

n.d.

L THP/1095



Francis Street

View looking east of the south side of Francis Street showing Nos. 17-27.

Includes premises of A.P. Elemmitt, rag & metal merchants & Seedcrusher, beer retailer premises.

1 item

n.d.

L THP/1096



John's Place

View of No. 1-2 John's Place, Francis Street.

1 item

n.d.

Hull History Centre: Health Department Photographs

L THP/1097



[Minerva Place]
Nos. 2-4, possibly Minerva Place, Porter Street.
1 item

n.d.

L THP/1098



Rowland's Buildings
Nos. 1-2 Rowland's Buildings, Adelaide Street.
1 item

n.d.

L THP/1099



Rowland's Buildings
Rowland's Buildings, Adelaide Street from houses
in Great Thornton Street.
1 item

n.d.

L THP/1100



Concord Place, Hull
Nos. 1-3 Concord Place, Adelaide Street.
1 item

n.d.

L THP/1101



St. Thomas Place
St. Thomas Place, Collier Street.
Duplicate of L THP/1104.
1 item

n.d.

Hull History Centre: Health Department Photographs

L THP/1102



Collier Street
Rear of house, Collier Street viewed from St.
Thomas Place.
1 item

n.d.

L THP/1103



Victoria Place
View looking west of two houses in Victoria Place,
Moxon Street.
1 item

n.d.

L THP/1104



St. Thomas Place
St. Thomas Place, Collier Street.
Duplicate of L THP/1101.
1 item

n.d.

L THP/1105



Marvel Court
Marvel Court, Marvel Street.
1 item

n.d.

L THP/1106



Cottingham [Castle Hill Hospital]
Wooden hospital buildings, possibly Castle Hill.
1 item

n.d.

L THP/1107



Scarborough Street
Hull Corporation Disinfecting Station, Scarborough
Street.
1 item

n.d.

Hull History Centre: Health Department Photographs

L THP/1108	Castle Hill Hosptial Hospital, Castle Hill, Cottingham. Same building as picture L THP/1109. 1 item	n.d.
L THP/1109	Castle Hill Hosptial Hospital, Castle Hill, Cottingham. Same building as picture L THP/1108. 1 item	n.d.
		
L THP/1110	Cottingham [Castle Hill Hospital] Group of nurses outside of hospital, possibly Castle Hill. 1 item	n.d.
		
L THP/1111	Cottingham [Castle Hill Hospital] Room in building (hospital) shown in picture L THP/1106, possibly Castle Hill. 1 item	n.d.
		
L THP/1112	Cottingham [Castle Hill Hospital] Maternity ward, possibly Castle Hill. 1 item	n.d.
		
L THP/1113	Scarborough Street Laundry room in disinfecting station, Scarborough Street. 1 item	n.d.
		

Hull History Centre: Health Department Photographs

L THP/1114



Proctors Place
Nos. 1-2 Proctors Place, King Street.
1 item

n.d.

L THP/1115



Handley's Place
Handley's Place, King Street.
1 item

n.d.

L THP/1116



Wellington Mart
Nos. 1-6 Wellington Mart, Wellington Street.
1 item

n.d.

L THP/1117



Handley's Place
Nos. 1-4 Handley's Place, King Street.
1 item

n.d.

L THP/1118



Joy's Place
Rear of property, Joy's Place, English Street.
1 item

n.d.

Hull History Centre: Health Department Photographs

L THP/1119



Joy's Place
Nos. 2-4 Joy's Place, English Street.
1 item

n.d.

L THP/1120



English Street, Hull
Nos. 35-37 English Street showing entrance to
Joy's Place.
1 item

n.d.

L THP/1121



Milton Square
Nos. 1 & 5 Milton Square, Bourne Street showing
partially demolished houses.
1 item

n.d.

L THP/1122



Milton Square
No. 2 Milton Square, Bourne Street showing
partially demolished houses.
1 item

n.d.

L THP/1123



Milton Square
No. 1 Milton Square, Bourne Street showing
partially demolished houses.
1 item

n.d.

Hull History Centre: Health Department Photographs

L THP/1124 Milton Square
No. 3 Milton Square, Bourne Street showing
partially demolished houses.
1 item n.d.

L THP/1125 Little Lane
View looking north along Little Lane, Humber
Street.
Duplicate of L THP/1131.
1 item n.d.



L THP/1126 Scarborough Street
Cars, Ambulances in disinfecting station.
1 item n.d.



L THP/1127 Chapel Place
View looking north out of Chapel Place, Scott
Street.
Duplicate of L THP/1130.
1 item n.d.



L THP/1128 Scarborough Street
Cars, Ambulances in disinfecting station.
1 item n.d.



Hull History Centre: Health Department Photographs

L THP/1129



Cottingham, [Castle Hill Hospital]
Group of nurses outside of hospital, possible
Castle Hill.
1 item

n.d.

L THP/1130

Chapel Place
View looking north out of Chapel Place, Scott
Street.
Duplicate of L THP/1127.
1 item

n.d.

L THP/1131

Little Lane
View looking north along Little Lane, Humber
Street.
Duplicate of L THP/1125.
1 item

n.d.

L THP/1132



[Anglo Oil Mill]
View of industrial premises, possibly Anglo Oil
Mill, Wincolmlee.
1 item

n.d.

L THP/1133



Blundell's Buildings
View of Blundell's Buildings, Spring Bank.
1 item

n.d.

Hull History Centre: Health Department Photographs

L THP/1134



[Anglo Oil Mill]
View of industrial premises, possibly Anglo Oil
Mill, Wincolmlee.
1 item

n.d.

L THP/1135



Location unknown
Industrial premises showing wooden walkway
along roof.
1 item

n.d.

L THP/1136



Location unknown
Industrial premises.
1 item

n.d.

L THP/1137



Location unknown
Industrial premises.
Duplicate of L THP/1138.
1 item

n.d.

L THP/1138

Location unknown
Industrial premises.
Duplicate of L THP/1137.
1 item

n.d.

Hull History Centre: Health Department Photographs

L THP/1139



Location unknown
Partially demolished houses.
Duplicate of L THP/1141.
1 item

n.d.

L THP/1140



Location unknown
Partially demolished house.
1 item

n.d.

L THP/1141

Location unknown
Partially demolished house.
Duplicate of L THP/1139.
1 item

n.d.

L THP/1142



Vallance Place
Nos. 1-14 Vallance Place, Blanket Row.
1 item

n.d.

L THP/1143



Location unknown
Partially demolished houses.
1 item

n.d.

L THP/1144



Vallance Place
Vallance Place, Blanket Row.
1 item

n.d.

Hull History Centre: Health Department Photographs

L THP/1145



High Street
High Street showing partially demolished building.
1 item

n.d.

L THP/1146



Chaffer's Alley
View of three small girls in Chaffer's Alley,
Witham.
1 item

n.d.

L THP/1147



Chaffer's Alley
View of group of people in Chaffer's Alley,
Witham.
1 item

n.d.

L THP/1148



[Castle Hill Hospital]
Ambulance outside of hospital, possibly Castle Hill
Hospital, Cottingham.
1 item

n.d.

L THP/1149



Clean Alley
View looking north along Clean Alley, Witham.
1 item

n.d.

Hull History Centre: Health Department Photographs

L THP/1150



Chaffer's Alley

View looking south in Chaffer's Alley, Witham.
1 item

n.d.

L THP/1151



Location unknown

Old carriage possibly in grounds of hospital or
countryside.
1 item

n.d.

L THP/1152



Clean Alley

View of Clean Alley, Witham, during demolition.
1 item

n.d.

L THP/1153



Location unknown

Partially demolished building.
1 item

n.d.

L THP/1154



Location unknown

Partially demolished building.
1 item

n.d.

Hull History Centre: Health Department Photographs

L THP/1155



John's Square
John's Square, New George Street & entrance to
Darley's Place & Martha's Place.
1 item

n.d.

L THP/1156



Location unknown
Partially demolished buildings.
1 item

n.d.

L THP/1157



John's Square
No. 2 John's Square, New George Street showing
entrance to Darley's Place
1 item

n.d.

L THP/1158



John's Square
Nos. 11-12 John's Square, New George Street
showing entrance to James Place
1 item

n.d.

L THP/1159



Howe Street
Rear of No. 1 Howe Street.
1 item

n.d.

Hull History Centre: Health Department Photographs

L THP/1160



Howe Street
Rear of Nos. 2 & 3 Howe Street.
1 item

n.d.

L THP/1161



David's Court
Privies in David's Court, Jarvis Street & rear of
houses in Duncan St.
1 item

n.d.

L THP/1162



David's Court
Privies in David's Court, Jarvis Street & rear of
houses in Duncan St.
1 item

n.d.

L THP/1163



Gibson's Buildings
Gibson's Buildings, Salthouse Lane.
1 item

n.d.

L THP/1164



[Spittle Street/ Sidney Street]
Spittle Street or Sidney Street looking towards
Lime Street.
1 item

n.d.

Hull History Centre: Health Department Photographs

L THP/1165



Gibson's Buildings
No.1 Gibson's Buildings, Salthouse Lane.
1 item

n.d.

L THP/1166

Burton Street
View looking north and showing Nos. 2 & 3 Burton street.
Duplicate of L THP/1167.
1 item

n.d.

L THP/1167



Burton Street
View looking north and showing Nos. 2 & 3 Burton Street.
Duplicate of L THP/1166.
1 item

n.d.

L THP/1168

[Grimsby Lane]
Partially demolished buildings, possibly Nos. 15 & 16 Grimsby Lane.
Duplicate of L THP/1169.
1 item

n.d.

L THP/1169



[Grimsby Lane]
Partially demolished buildings, possibly Nos. 15 & 16 Grimsby Lane.
Duplicate of L THP/1168.
1 item

n.d.

L THP/1170

Kingston Place
Interior of house in Kingston Place, Porter Street, possibly same house in L THP/1176.
1 item

n.d.

Hull History Centre: Health Department Photographs

L THP/1171



Location unknown
View of works yard with carts.
1 item

n.d.

L THP/1172



Location unknown
View of works yard with carts.
1 item

n.d.

L THP/1173



Kingston Place
View of Kingston Place, Porter Street.
1 item

n.d.

L THP/1174



Cook's Place
View of Cook's Place, Hodgson Street.
1 item

n.d.

L THP/1175



Cook's Place
View of Cook's Place, Hodgson Street.
1 item

n.d.

L THP/1176

Kingston Place
Kingston Place, Porter Street, possibly same
house in L THP/1170.
1 item

n.d.

Hull History Centre: Health Department Photographs

L THP/1177



Kingston Place
Interior of house showing bedroom, Kingston Place, Porter Street.
1 item

n.d.

L THP/1178



Kingston Place
View of Kingston Place, Porter Street.
1 item

n.d.

L THP/1179



Jenning Street
Nos. 33-38 Jennings Street showing entrance to Thomas's Place.
Includes premises of M. Airton, [grocer/newsagents].
1 item

n.d.

L THP/1180



Jenning Street
Nos. 33-43 Jennings Street.
Includes premises of M. Airton, [grocer/newsagents] & C.W. Pashley.
1 item

n.d.

L THP/1181



Jenning Street
Nos. 33-49 Jennings Street, south side.
1 item

n.d.

L THP/1182



Jenning Street
Nos. 33-38 Jennings Street, reversed print.
1 item

n.d.

Hull History Centre: Health Department Photographs

L THP/1183



Jenning Street
Nos. 53-59 Jenning Street showing entrance to
Browns Court.
1 item

n.d.

L THP/1184



Jenning Street
Nos. 50-53 Jenning Street, south side.
1 item

n.d.

L THP/1185



Leo Place
No. 3 Leo Place, Church Street, Sculcoates.
1 item

n.d.

L THP/1186



Leo Place
No. 4 Leo Place, Church Street, Sculcoates.
1 item

n.d.

L THP/1187



Leo Place
No. 5 Leo Place, Cumberland Street.
1 item

n.d.

L THP/1188



Leo Place
Nos. 1-2 Leo Place, Cumberland Street.
1 item

n.d.

Hull History Centre: Health Department Photographs

L THP/1189



St. James Street
Nos. 10-14 St. James Street.
1 item

n.d.

L THP/1190



Church Street, Sculcoates
Church Street, Sculcoates, west side showing
entrance to Leo's Place.
1 item

n.d.

L THP/1191

Open Air School
Open Air School, Cottingham Road- lessons
outside.
1 item

n.d.

L THP/1192



Open Air School
Open Air School, Cottingham Road-children
sleeping inside.
1 item

n.d.

L THP/1193

Open Air School
Open Air School, Cottingham Road-interior of
building.
1 item

n.d.

L THP/1194



Health Department Photograph: Open Air School,
Hull
Open Air School, Cottingham Road-lessons
outside.
1 item

n.d.

L THP/1195



Open Air School
Open Air School, Cottingham Road-mealtime.
inside
1 item

n.d.

Hull History Centre: Health Department Photographs

L THP/1196



Open Air School
Children showing, Open Air School, Cottingham
Road.
1 item

n.d.

L THP/1197



Open Air School
Open Air School, Cottingham Road-girls outside
cleaning teeth.
1 item

n.d.

L THP/1198



Open Air School, Hull
Open Air School, Cottingham Road-external view.
1 item

n.d.

L THP/1199

Ingram's Place
Ingram's Place, Porter Street view from top of
works building.
Duplicate of L THP/1202.
1 item

n.d.

L THP/1200



Ingram's Place
Ingram's Place, Porter Street view from top of
works building.
1 item

n.d.

L THP/1201

Mason Street
Rear of houses in Mason Street.
Duplicate of L THP/1205.
1 item

n.d.

L THP/1202

Ingram's Place
Ingram's Place, Porter Street.
Duplicate of L THP/1199.
1 item

n.d.

Hull History Centre: Health Department Photographs

L THP/1203



Horner's Square
Horner's Square, Humber Street.
1 item

n.d.

L THP/1204



Mason Street
Nos. 20-23 Mason Street- block of houses from
corner of Princess Street.
1 item

n.d.

L THP/1205



Mason Street
Rear of houses in Mason Street.
Duplicate of L THP/1201.
1 item

n.d.


L THP/1206



Marlborough Terrace
View of rear of houses showing outbuildings,
Marlborough Terrace.
1 item

n.d.

L THP/1207



Location unknown
View of rear of houses showing outbuildings.
1 item

n.d.

L THP/1208



Sister's Place
Nos. 1-4 Sister's Place, Marlborough Terrace.
1 item

n.d.

L THP/1209



Worsley Street
View of three houses on north side of Worsley
Street.
1 item

n.d.

Hull History Centre: Health Department Photographs

L THP/1210



Location unknown

View of rear of houses in similar area to picture L THP/1206 & L THP/1207.

1 item

n.d.

L THP/1211



Sister's Place

Nos. 3-7 Sister's Place, Marlborough Terrace.

1 item

n.d.

L THP/1212



Norfolk Street

Norfolk Street, south side showing entrance to Russell Terrace.

1 item

n.d.

L THP/1213



New George Street

Nos. 74-84 New George Street, showing entrance Mary's Square.

See also L THP/1218.

1 item

n.d.

L THP/1214



Cartwright's Place

Cartwright's Place, Spring Street.

Duplicate of L THP/1222.

1 item

n.d.

L THP/1215



Mill Yard

Mill Yard, New George Street - rear of houses in picture L 1213.

Duplicate of L THP/1222.

1 item

n.d.

Hull History Centre: Health Department Photographs

L THP/1216 Fawcitt Street n.d.
Nos. 22-24 Fawcitt Street showing entrance to
Fawcitt Place.
Duplicate of L THP/1221.
1 item

L THP/1217 South Parade Terrace n.d.
Nos. 5-8 South Parade Terrace, South Parade.
1 item



L THP/1218 Mill Yard n.d.
Mill Yard, New George Street - rear of houses in
picture L THP/1213.
1 item



L THP/1219 South Parade Terrace n.d.
Nos. 1-4 South Parade Terrace, South Parade.
Duplicate of L THP/1220.
1 item

L THP/1220 South Parade Terrace n.d.
Nos. 1-4 South Parade Terrace, South Parade.
Duplicate of L THP/1219.
1 item



Hull History Centre: Health Department Photographs

L THP/1221



Fawcitt Street
Nos. 22-24 Fawcitt Street showing entrance to Fawcitt Place.
Duplicate of L THP/1216.
1 item

n.d.

L THP/1222

Cartwright's Place, Hull
Cartwright's Place, Spring Street.
Duplicate of L THP/1214.
1 item

n.d.

L THP/1223



[Bentley Grove]
Group of adults & children in garden with [Mr. Lucas, Sanitary Inspector].
1 item

n.d.

L THP/1224



[Bentley Grove]
Group of adults & children in garden with [Mr. Lucas, Sanitary Inspector].
1 item

n.d.

L THP/1225



[Bentley Grove]
Group of adults & children in garden with [Mr. Lucas, Sanitary Inspector].
1 item

n.d.

L THP/1226



[Bentley Grove]
Group of adults & children in garden with [Mr. Lucas, Sanitary Inspector].
1 item

n.d.

Hull History Centre: Health Department Photographs

L THP/1227



Location unknown
View of property showing obstructed entrance to dwelling.
1 item

n.d.

L THP/1228



North Hull Estate
Treatment room in clinic or hospital.
1 item

n.d.

L THP/1229



Castle Hill Hospital
Outside verandah of hospital, Castle Hill Hospital, Cottingham
1 item

n.d.

L THP/1230



Staniforth Place
Blurred view of No. 31 Staniforth Place.
1 item

n.d.

L THP/1231



Porter Street
View of east side of Porter Street (Nos. 3-13). Includes premises of Mr. H. Rubinstein, dentist; The Premier Traal Burn, hardware dealer and Myers, fruiter.
1 item

n.d.

L THP/1232



Adelaide Street
Nos. 24-30 Adelaide Street showing entrance to Mary Ann's Place.
1 item

n.d.

Hull History Centre: Health Department Photographs

L THP/1233



Osborne Street

Nos. 107-117 Osborne Street showing entrance to Richard's Place.

Includes premises of Philip Cutler, boot repairer; Abraham Sugar, woollen merchant; Kopel Peysner, butcher and The Aurora, tobacconists, possibly premises of Mrs. Annie & Miss Glickstein.
1 item

n.d.

L THP/1234



[Ann's Place]

View of unidentified houses in court, possibly Ann's Place, Porter Street.

1 item

n.d.

L THP/1235



Upper Union Street

View of west side of Upper Union Street (Nos. 22-24).

1 item

n.d.

L THP/1236



Harry's Place

View of houses at north end of Harry's Place, Adelaide Street.

1 item

n.d.

L THP/1237



Chatham Place

View of houses in Chatham Place, Adelaide Street.

1 item

n.d.

L THP/1238



Scarborough Street

Group of immigrants outside of disinfecting station.

1 item

n.d.

Hull History Centre: Health Department Photographs

L THP/1239



Scarborough Street
Laundry room in disinfecting station.
1 item

n.d.


L THP/1240



Scarborough Street
Laundry room in disinfecting station.
1 item

n.d.

L THP/1241



Scarborough Street
Laundry room in disinfecting station.
1 item

n.d.

L THP/1242

Perseverance Place
Perseverance Place, Woods Lane.
Duplicate of L THP/1243.
1 item

n.d.

L THP/1243



Perseverance Place
Perseverance Place, Woods Lane .
Duplicate of L THP/1242.
1 item

n.d.

L THP/1244



Providence Place
Nos. 1-6 Providence Place, Woods Lane
1 item

n.d.

Hull History Centre: Health Department Photographs

L THP/1245



Woods Lane
Nos. 9-10 Woods Lane, showing entrance to
Providence Place.
1 item

n.d.

L THP/1246



Perseverance Place
Perseverance Place, Woods Lane.
1 item

n.d.

L THP/1247



Stewart's Yard
Stewart's Yard, High Street showing privies.
1 item

n.d.

L THP/1248



Location unknown
Unidentified view of rear of property.
1 item

n.d.

L THP/1249



Location unknown
Unidentified view of rear of property.
1 item

n.d.

L THP/1250



Location unknown
Unidentified view of front of derelict property.
1 item

n.d.

Hull History Centre: Health Department Photographs

L THP/1251



Stewart's Yard
Nos. 1-7 Stewart's Yard, High Street
1 item

n.d.

L THP/1252



Duke Street
Nos. 1 & 2 Duke Street looking south.
1 item

n.d.

L THP/1253



Back Square
Back Square, Duke Street.
1 item

n.d.

L THP/1254



Spinster's Terrace
Spinster's Terrace, Church Lane.
1 item

n.d.

L THP/1255



Stewart's Yard
Nos. 1-4 Stewart's Yard, High Street.
1 item

n.d.

Hull History Centre: Health Department Photographs

L THP/1256



Great Thornton Street, Hull
Nos. 24-34 Great Thornton Street between
Waverley Street and Porter Street.
Includes premises of F.C Polley Ltd., builders &
contractors.
1 item

n.d.

L THP/1257



Francis Street
View of single dwelling in court, Francis Street
(No. 71).
1 item

n.d.

L THP/1258



Jane's Place
View of No. 3 & 4 Jane's Place, Francis Street.
1 item

n.d.

L THP/1259



Francis Street
View of Nos. 55 to 67 Francis Street.
1 item

n.d.

L THP/1260



Location unknown
Group of people in barn with mound of potatoes.
1 item

n.d.

L THP/1261



Francis Street
View of Nos. 64 to 76 Francis Street.
1 item

n.d.

Hull History Centre: Health Department Photographs

L THP/1262



Jane's Place

View of Nos. 1 & 2 Jane's Place, Francis Street.
Duplicate of L THP/1266.
1 item

n.d.

L THP/1263



Francis Street

Nos. 54-62 Francis Street showing entrances to
Trinity Place & Canton Place.
1 item

n.d.

L THP/1264



Canton Place

View of Nos. 1-4 Canton Place, Francis Street.
1 item

n.d.

L THP/1265

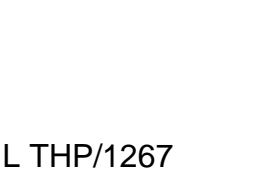


Francis Street

View of Nos. 69-75 Francis Street and part of the
County Hotel.
1 item

n.d.

L THP/1266



Jane's Place

View of Nos. 1 & 2 Jane's Place, Francis Street.
Duplicate of L THP/1262.
1 item

n.d.

L THP/1267



[William Street]

View of unidentified property, possibly William
Street.
1 item

n.d.

Hull History Centre: Health Department Photographs

L THP/1268



William Street

View of the south side of William Street looking towards Porter Street.

1 item

n.d.

L THP/1269



Salem Court

View showing 1 & 2 Salem Court, William Street.

1 item

n.d.

L THP/1270



Frederick's Place, Hull

View looking down into Frederick's Place, Great Thornton Street.

1 item

n.d.

L THP/1271



William Street

View of William Street showing entrance to Sovereign Place.

1 item

n.d.

L THP/1272



St. Thomas's Place

View of west side of St. Thomas's Place (Nos. 1-4), Collier Street.

1 item

n.d.

L THP/1273

Willerby

Interior of laboratory in hospital.

1 item

n.d.

L THP/1274

Willerby

Hospital buildings.

1 item

n.d.

L THP/1275

[Station Court]

View of derelict building, possibly Station Court, Canning Street.

1 item

n.d.

L THP/1276



Man in military uniform
Portrait of man in military uniform (Dr Mason -
copy of photo August 1914).
1 item

n.d.

L THP/1277



Station Court
View of derelict houses in Station Court, Canning
Street.
1 item

n.d.

L THP/1278



St. Thomas's Place
View of rear of derelict property in St. Thomas's
Place, Collier Street.
1 item

n.d.

L THP/1279



[North Hull Estate]
View of new clinic buildings, possibly North Hull
Estate.
1 item

n.d.

L THP/1280



[North Hull Estate]
View of interior of clinic.
1 item

n.d.

L THP/1281



[North Hull Estate]
View of interior of clinic.
1 item

n.d.

Hull History Centre: Health Department Photographs

L THP/1282



[North Hull Estate]
Large hall in clinic.
1 item

n.d.

L THP/1283



[North Hull Estate]
Shower room in clinic.
1 item

n.d.

L THP/1284



[North Hull Estate]
Interior of clinic showing office.
1 item

n.d.

L THP/1285



[North Hull Estate]
Gymnasium in clinic.
1 item

n.d.

L THP/1286



[North Hull Estate]
External view of clinic buildings.
1 item

n.d.

L THP/1287



Lucy's Place
View looking west along the south side of Lucy's
Place, Porter Street.
1 item

n.d.

Hull History Centre: Health Department Photographs

L THP/1288



Edwin's Place

View looking west along the site of the demolished Edwin's Place, Porter Street.

1 item

n.d.

L THP/1289



Edwin's Place

View of No. 23 Edwin's Place, Porter Street.

1 item

n.d.

L THP/1290



Edwin's Place

View of No. 1 Edwin's Place, Porter Street.

1 item

n.d.

L THP/1291



Jubb's Place

View of the west end of Jubb's Place, Pease Street.

1 item

n.d.

L THP/1292



Freehold Terrace

View looking north along Freehold Terrace (Nos. 1-8), Adelaide Street.

1 item

n.d.

L THP/1293



Hope Place

View looking west of Nos. 1-4 Hope Place, Porter Street.

1 item

n.d.

Hull History Centre: Health Department Photographs

L THP/1294



Ebor Place
View looking west at end of Ebor Place, Porter Street.
1 item

n.d.

L THP/1295



Lucy's Place
View looking west of north side of Lucy's Place, Porter Street.
1 item

n.d.

L THP/1296



Old Post Office Entry
View looking south of Old Post Office Entry, High Street.
1 item

n.d.

L THP/1297



Grimsby Lane
Grimsby Lane showing entrance to Dickon's Entry.
1 item

n.d.

L THP/1298



Old Post Office Entry
View looking west along Old Post Office Entry, High Street.
1 item

n.d.

L THP/1299



Dickon's Entry
A view of Nos. 3-5 Dickon's Entry, Grimsby Lane.
1 item

n.d.

Hull History Centre: Health Department Photographs

L THP/1300



Old Post Office Entry
View looking south of Old Post Office Entry, High Street.
1 item

n.d.

L THP/1301

Old Post Office Entry
View looking west along Old Post Office Entry, High Street.
1 item

n.d.

L THP/1302



75 Terrace
View looking west out of 75 Terrace (Nos. 1-4), Porter Street.
1 item

n.d.

L THP/1303



Kingston Place
View looking west along Kingston Place (Nos. 1-10), Porter Street.
1 item

n.d.

L THP/1304



Church Street, Drypool
View looking west at Nos. 69-73 Church Street, Drypool.
Duplicate of L THP/1309.
1 item

n.d.

Hull History Centre: Health Department Photographs

L THP/1305



Station Court/ Canning Street
Rear of property in Canning Street (Nos, 68 & 70)
from Station Court.
1 item

n.d.

L THP/1306



Church Street, Drypool
View of north end of Church Street, Drypool
showing Nos. 65-73.
Duplicate of L THP/1310.
1 item

n.d.

L THP/1307



[Salthouse Lane]
View of rear of unidentified property, possibly
Salthouse Lane area.
1 item

n.d.

L THP/1308



[Salthouse Lane]
Rear of unidentified property, possibly Salthouse
Lane area.
1 item

n.d.

L THP/1309

Church Street, Drypool
View looking west at Nos. 69-73 Church Street,
Drypool.
Duplicate of L THP/1304.
1 item

n.d.

L THP/1310

Church Street, Drypool
View of north end of Church Street, Drypool
showing Nos. 65-73.
Duplicate of L THP/1306.
1 item

n.d.

Hull History Centre: Health Department Photographs

L THP/1311



Location unknown
Interior of house showing damp.
1 item

n.d.

L THP/1312



Canning Street
Nos. 68-72 Canning Street showing entrance to
Eliza's Place & Station Court.
1 item

n.d.

L THP/1313



[Canning Street]
View of rear of unidentified property, possibly
Canning Street area.
1 item

n.d.

L THP/1314



[Castle Hill Hospital]
Castle Hill Hospital, Cottingham.
1 item

n.d.

L THP/1315



[Castle Hill Hospital]
Possibly Castle Hill Hospital, Cottingham.
1 item

n.d.

L THP/1316



[Castle Hill Hospital]
Possibly Castle Hill Hospital, Cottingham
1 item

n.d.

Hull History Centre: Health Department Photographs

L THP/1317



[Castle Hill Hospital]
Possibly Castle Hill Hospital, Cottingham.
1 item

n.d.

L THP/1318



Location unknown
Interior of bedroom showing damp condition
Duplicate of L THP/1319.
1 item

n.d.

L THP/1319

Location unknown
Interior of bedroom showing damp condition.
Duplicate of L THP/1318.
1 item

n.d.

L THP/1320

Howard's Row
View across the Foredyke Stream towards
Howard's Row, Chapman Street.
1 item

n.d.

L THP/1321



Queen's Alley
View looking north along Queen's Alley,
Blackfriargate.
Duplicate of L THP/1324.
1 item

n.d.

L THP/1322



Eliza's Place
View of side of Eliza's Place, Canning Street.
Duplicate of L THP/1321.
1 item

n.d.

Hull History Centre: Health Department Photographs

L THP/1323



Howard's Row
View across the Foredyke Stream towards
Howard's Row, Chapman Street.
1 item

n.d.

L THP/1324

Queen's Alley
View looking north along Queen's Alley,
Blackfriargate.
Duplicate of L THP/1321.
1 item

n.d.

L THP/1325



Howard's Row
View looking north along Howard's Row,
Chapman Street.
1 item

n.d.

L THP/1326



Long Entry
View looking north along Long Entry, Salthouse
Lane.
1 item

n.d.

L THP/1327



[Scurfield Sqaure]
View of two houses which may be Scurfield
Square, Salthouse Lane.
1 item

n.d.

L THP/1328



Hussard Yard
View of Nos. 4-7 Hussard Yard (Stable Yard),
Salthouse Lane.
1 item

n.d.

Hull History Centre: Health Department Photographs

L THP/1329



Hussard Yard

View looking north along Hussard Yard (Stable Yard), Salthouse Lane (Nos. 4,7-8).

1 item

n.d.

L THP/1330



Hussard Yard

View looking north along Hussard Yard (Stable Yard), Salthouse Lane (Nos. 3, 9-10).

1 item

n.d.

L THP/1331



Long Entry

View looking north along Long Entry, Salthouse Lane.

1 item

n.d.

L THP/1332



[James Reckitt Avenue]

Waste ground near to railway, possible James Reckitt Avenue area.

1 item

n.d.

L THP/1333



[James Reckitt Avenue]

Waste ground near to railway, possibly James Reckitt Avenue area.

1 item

n.d.

L THP/1334



Location unknown

View of unidentified property.

Duplicate of L THP/1337.

1 item

n.d.

Hull History Centre: Health Department Photographs

L THP/1335



King's Court

View of property during demolition probably King's Court, High Street.

1 item

n.d.

L THP/1336



King's Court

View of property during demolition probably King's Court, High Street.

1 item

n.d.

L THP/1337

Location unknown

View of unidentified property.

Duplicate of L THP/1334.

1 item

n.d.

L THP/1338



King's Court

View of passage entrance to Kings Court, High Street.

1 item

n.d.

L THP/1339



Sidney Street

Public cleansing department spraying furniture in street.

Includes premises of M. Airton, newsagent/grocer, Jenning Street.

1 item

n.d.

L THP/1340



Jenning Street

Public cleansing department spraying furniture in street.

1 item

n.d.

Hull History Centre: Health Department Photographs

L THP/1341



Jenning Street
Public cleansing department spraying furniture in
bedroom.
1 item

n.d.

L THP/1342



Jenning Street
Public cleansing department spraying furniture in
street.
1 item

n.d.

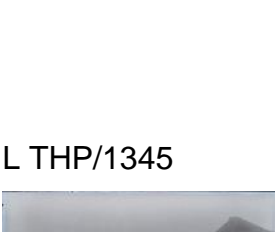
L THP/1343



Spittle Street
View looking north along what may be Spittle
Street.
Digital copy to view only.
1 item

n.d.

L THP/1344



Union Square
View of Nos. 8-13 Union Square, Collier Street.
Duplicate of L THP/1348.
1 item

n.d.

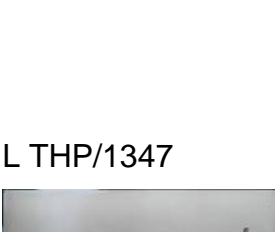
L THP/1345



Union Square
View of rear of Union Square, Collier Street.
Duplicate of L THP/1346.
1 item

n.d.

L THP/1346



Union Square
View of rear Union Square, Collier Street
Duplicate L THP/1345.
1 item

n.d.

L THP/1347



Union Square
View of rear of Union Square, Collier Street.
1 item

n.d.

Hull History Centre: Health Department Photographs

L THP/1348



Union Square
View of Nos. 8-13 Union Square, Collier Street.
Duplicate of L THP/1344.
1 item

n.d.

L THP/1349



[Prospect Place]
Possibly Prospect Place, Church Street, Drypool.
Duplicate of L THP/1354.
1 item

n.d.

L THP/1350



Location unknown
View of open area in front of four cottages.
1 item

n.d.

L THP/1351



Location unknown
View of single house with washing on line.
Duplicate of L THP/1353.
1 item

n.d.

L THP/1352



George's Place
View of rear of property in George's Place, Collier Street.
1 item

n.d.

L THP/1353

Location unknown
View of single house with washing on line.
Duplicate of L THP/1351.
1 item

n.d.

L THP/1354

[Prospect Place]
Possibly Prospect Place, Church Street, Drypool.
Duplicate of L THP/1349.
1 item

n.d.

Hull History Centre: Health Department Photographs

L THP/1355



Location unknown
Unfurnished room with kitchen range showing
damp condition.
1 item

n.d.

L THP/1356

Providence Place
Nos. 4-6 Providence Place (Theatre Court), Finkle
Street.
1 item

n.d.

L THP/1357



Providence Place
Providence Place (Theatre Court), Finkle Street.
1 item

n.d.

L THP/1358



Location unknown
Unfurnished room with kitchen range showing.
damp condition
1 item

n.d.

L THP/1359



Providence Place
Providence Place (Theatre Court), Finkle Street.
1 item

n.d.

L THP/1360



Providence Place
Providence Place (Theatre Court), Finkle Street.
1 item

n.d.

Hull History Centre: Health Department Photographs

L THP/1361



Myton Street
Myton Street showing entrance to Paradise Lodge
& Paradise Court.
1 item

n.d.

L THP/1362



Witham
Noah's Ark Inn, Witham showing side of building.
1 item

n.d.

L THP/1363



Paradise Lodge
Paradise Lodge, Myton Street.
1 item

n.d.

L THP/1364



Paradise Lodge
Paradise Lodge, Myton Street
1 item

n.d.

L THP/1365



Witham
View looking north at the front of the derelict
Noah's Ark Inn, Witham.
1 item

n.d.

Hull History Centre: Health Department Photographs

L THP/1366



Paradise Lodge
Paradise Lodge, Myton Street.
1 item

n.d.

L THP/1367



Paradise Court
Privies inside Paradise Court, Myton Street.
1 item

n.d.

L THP/1368



New George Street
64½-66½ New George Street showing entrance to
Temperance Place.
Includes premises of J.E. Shaw, green grocer &
provision dealer and Cawtho[rn] family, butchers.
Duplicate of L THP/1369.
1 item

n.d.

L THP/1369

New George Street
64½-66½ New George Street showing entrance to
Temperance Place.
Includes premises of J.E. Shaw, green grocer &
provision dealer and Cawtho[rn] family, butchers.
Duplicate of L THP/1368.
1 item

n.d.

L THP/1370



Kingston Place
Interior of living room (scene of murder) Kingston
Place, Porter Street.
1 item

n.d.

L THP/1371

Kingston Place
Interior of living room (scene of murder) Kingston
Place, Porter Street.
1 item

n.d.

Hull History Centre: Health Department Photographs

L THP/1372



Location unknown
Interior of living room (possibly scene of murder).
1 item

n.d.

L THP/1373



Esther's Buildings
View looking north along rear of Esther's
Buildings, Osborne Street.
1 item

n.d.

L THP/1374



Kingston Place
Kingston Place, Porter Street.
1 item

n.d.

L THP/1375



[Providence Square]
View of old man mending shoes outside of house
in court, Providence Sqaure, Providence Street.
1 item

n.d.

L THP/1376



Scarborough Street
Hull Corporation disinfecting station, bathroom.
1 item

n.d.

Hull History Centre: Health Department Photographs

L THP/1377



Scarborough Street
Hull Corporation disinfecting station, outside
bathroom.
1 item

n.d.

L THP/1378



Scarborough Street
Hull Corporation disinfecting station, laundry.
1 item

n.d.

L THP/1379



Scarborough Street
Hull Corporation disinfecting station looking north.
1 item

n.d.

L THP/1380



Scarborough Street
Hull Corporation disinfecting station.
1 item

n.d.

L THP/1381



Scarborough Street
Hull Corporation disinfecting station.
1 item

n.d.

L THP/1382



Scarborough Street
Hull Corporation disinfecting station.
1 item

n.d.

Hull History Centre: Health Department Photographs

L THP/1383



Scarborough Street
Hull Corporation disinfecting station.
1 item

n.d.

L THP/1384



Staniforth Place
Botanic Place, Staniforth Place.
1 item

n.d.

L THP/1385



Botanic Place
Nos. 5-8 Botanic Place, Staniforth Place.
1 item

n.d.

L THP/1386



Botanic Place
Nos. 1-4 Botanic Place, Staniforth Place.
1 item

n.d.

L THP/1387



[Vauxhall Grove or Staniforth Place]
View of rear of houses, Vauxhall Grove or
Staniforth Place area.
1 item

n.d.

L THP/1388



Staniforth Place
View looking south along Staniforth Place (Nos.
13-14).
1 item

n.d.

Hull History Centre: Health Department Photographs

L THP/1389



Vauxhall Grove
View of Vauxhall Grove (Nos. 41-46).
1 item

n.d.

L THP/1390



Linnaeus Street
Linnaeus Street showing way through to Vauxhall.
Grove
1 item

n.d.

L THP/1391



Lorne Villas
Lorne Villas, Vauxhall Grove.
1 item

n.d.

L THP/1392



Botanic Place
Nos. 15-24 Botanic Place, Staniforth Place.
1 item

n.d.

L THP/1393



Alberta's Terrace
Nos 6 Alberta's Terrace, Parrott Street.
Duplicate of L THP/1394.
1 item

n.d.

L THP/1394

Alberta's Terrace
No. 6 Alberta's Terrace, Parrott Street.
Duplictae of L THP/1393.
1 item





n.d.

L THP/1395

[Tomlinson Street]
View of three houses, possibly Tomlinson Street,
Selby Street.
1 item

n.d.

Hull History Centre: Health Department Photographs

L THP/1396	Pleasant Place View of No. 3 Pleasant Place, English Street. Duplicate of L THP/1400. 1 item	n.d.
L THP/1397	Alberta's Terrace View of rear of No. 6 Alberta's Terrace, Parrot Street. 1 item	n.d.
		
L THP/1398	Kirkus Buildings No.1 Kirkus Buildings, Humber Dock Side. 1 item	n.d.
		
L THP/1399	Location unknown View of two unidentified houses. 1 item	n.d.
		
L THP/1400	Pleasant Place View of No. 3 Pleasant Place, English Street. Duplicate of L THP/1396. 1 item	n.d.
		

Hull History Centre: Health Department Photographs

L THP/1401



Alberta's Terrace
View of rear of No. 6 Alberta's Terrace, Parrot Street.
1 item

n.d.

L THP/1402



Staniforth Place
No. 25 Staniforth Place showing entrance to Winships Buildings.
1 item

n.d.

L THP/1403



Staniforth Place
Nos. 26-28 Staniforth Place showing entrance to Victoria Terrace.
1 item

n.d.

L THP/1404



Winship's Buildings
Winship's Buildings, Staniforth Place.
1 item

n.d.

L THP/1405



Hood Street
Nos. 26-34 Hood Street, showing entrance to the Retreat.
1 item

n.d.

L THP/1406



Spittle Street
View looking south along east side of Spittle Street showing house Nos. 1-10.
1 item

n.d.

Hull History Centre: Health Department Photographs

L THP/1407



Spittle Street/ Sidney Street
Rear of houses in Sidney Street & Spittle Street.
1 item

n.d.

L THP/1408



Lime Street
View looking north along Lime Street near Nelson
Street (Nos. 75-85).
Digital copy to view only.
1 item

n.d.


L THP/1409



Sidney Street/ Howe Street
Rear of houses between Sidney Street & Howe
Street.
1 item

n.d.

L THP/1410



Sidney Street/ Spittle Street
Rear of houses between Sidney Street & Spittle
Street.
1 item

n.d.

L THP/1411



Sidney Street
View looking north along Sidney Street showing
house Nos. 16-24.
1 item

n.d.

L THP/1412



Jennings Street
View of rear of No. 25 Jennings Street.
1 item

n.d.

Hull History Centre: Health Department Photographs

L THP/1413



Witham
View of rear of No. 110 Witham.
1 item

n.d.

L THP/1414



Witham
Rear view of Nos. 106-109 Witham.
1 item

n.d.

L THP/1415



Union Place
Picture of shops near Union Place, Witham.
1 item

n.d.

L THP/1416



Thorpe's Square
View of rear of property in Witham from site of
Thorpe's Square.
1 item

n.d.

L THP/1417



Union Place, Hull
Union Place, Great Union Street.
1 item

n.d.

L THP/1418



Thorpe's Square
View of rear of property in Witham from site of
Thorpe's Square.
1 item

n.d.

Hull History Centre: Health Department Photographs

L THP/1419



Thorpe's Square
View looking south from site of Thorpe's Square,
Witham.
1 item

n.d.

L THP/1420

Thorpe's Square
View looking south from site of Thorpe's Square,
Witham.
1 item

n.d.

L THP/1421



Joseph's Square/ Union Place
Rear of houses in Union Place & Joseph's
Square, Witham.
1 item

n.d.

L THP/1422



Union Place, Hull
View looking east showing Nos. 1-5 Union Place,
Great Union Street.
1 item

n.d.

L THP/1423



Thorpe's Square
View looking south from site of Thorpe's Square,
Witham.
1 item

n.d.

L THP/1424



Howe Street
View looking north showing house Nos. 4-9 Howe
Street.
1 item

n.d.

Hull History Centre: Health Department Photographs

L THP/1425



Jarvis Street

View of west side of Jarvis Street, showing Nos. 1-7 and entrance to David's Court.
1 item

n.d.

L THP/1426



Spittle Street

View look north along Spittle Street (Nos. 16-26).
Digital copy available to view only.
1 item

n.d.

L THP/1427



Spittle Street/ Sidney Street

Rear of houses between Spittle Street and Sidney Street.
1 item

n.d.

L THP/1428



Cleveland Street

Nos. 3-7 Cleveland Street looking west into entrance of James Place.
1 item

n.d.

L THP/1429



Howe Street

View of the east side of Howe Street showing Nos. 10-18 inclusive.
1 item

n.d.

L THP/1430



Jenning Street

View looking north from Jennings Street (Nos. 26-28), showing Hood Street and Cleveland Street. Includes premises of Shearsmith, hairdresser.
1 item

n.d.

Hull History Centre: Health Department Photographs

L THP/1431



75 Place

View looking south from inside No. 75 Place,
Porter Street.

1 item

n.d.

L THP/1432

Fillingham's Buildings

View looking north along Fillingham's Buildings
(Nos. 2-8), William Street.

Duplicate of L THP/1438.

1 item

n.d.

L THP/1433



Location unknown

Unidentified view of court in unknown area.

1 item

n.d.

L THP/1434

Location unknown

Duplicate view of L THP/1435 & L THP/1437.

1 item

n.d.

L THP/1435

Location unknown

Duplicate view of L THP/1434 & L THP/1437.

1 item

n.d.

L THP/1436



Bickerton's Buildings

View looking north along Bickerton's Buildings
(Nos. 2-8), William Street.

1 item

n.d.

Hull History Centre: Health Department Photographs

L THP/1437



Location unknown
Duplicate of L THP/1434 & L THP/1435.
1 item

n.d.

L THP/1438



Fillingham's Buildings
View looking north along Fillingham's Buildings
(Nos. 2-8), William Street.
Duplicate of L THP/1432.
1 item

n.d.

L THP/1439

Higson Court
Higson Court, Blanket Row showing houses in
process of demolition.
1 item

n.d.

L THP/1440



Higson Court
View of Higson Court, Blanket Row showing
houses before demolition.
1 item

n.d.

L THP/1441

Location unknown
Duplicate of L THP/1433.
1 item

n.d.

L THP/1442



Higson Court
View looking north along Higson Court, Blanket
Row.
1 item

n.d.

Hull History Centre: Health Department Photographs

L THP/1443



New George Street
View of rear of property.
1 item

n.d.

L THP/1444

Dinsdale Square
View looking south along Dinsdales Square
towards New George Street.
1 item

n.d.

L THP/1445



George's Place
View looking west out George's Place, John's
Square, New George Street.
1 item

n.d.

L THP/1446



[New George Street]
View of rear of derelict property.
1 item

n.d.

L THP/1447



[New George Street]
Interior view of living room.
1 item

n.d.

Hull History Centre: Health Department Photographs

L THP/1448



James Place

View looking east along James Place, John's Square, New George Street.

1 item

n.d.

L THP/1449



[New George Street]

View of unidentified privies.

1 item

n.d.

L THP/1450



Dinsdale Square

View of demolition of property, Dinsdale Square, New George Street.

1 item

n.d.

L THP/1451



Darley's Place

View of No.1 Darley's Place, John's Square, New George Street.

1 item

n.d.

L THP/1452

Location unknown

View of single dwelling.

1 item

n.d.

Hull History Centre: Health Department Photographs

L THP/1453



Location unknown
View of single dwelling.
1 item

n.d.

L THP/1454



Location unknown
View of two derelict dwellings in unknown court.
1 item

n.d.

L THP/1455



Location unknown
View of two houses in unknown court.
1 item

n.d.

L THP/1456



Oxford Terrace
View of Nos. 11-18 Oxford Terrace, Porter Street.
1 item

n.d.

Hull History Centre: Health Department Photographs

L THP/1457



John's Buildings
View looking east and showing Nos. 1-3 John's
Buildings, New George Street
1 item

n.d.

L THP/1458



Oxford Terrace
View showing the six privies in Oxford Terrace,
Porter Street.
1 item

n.d.

L THP/1459



Robinson's Square
View looking north out of Robinson's Square (Nos.
2-6), New George Street.
1 item

n.d.

L THP/1460



Thornton Place, Hull
View looking east along Thornton Place (Nos. 1-
8), Great Thornton Street.
1 item

n.d.

L THP/1461



John's Buildings
View looking west along John's Buildings, New
George Street.
1 item

n.d.

Hull History Centre: Health Department Photographs

L THP/1462



Thornton Place, Hull
View of Nos. 1-8 Thornton Place, Great Thornton Street.
1 item

n.d.

L THP/1463



Mary's Place, Hull
View of Nos. 1-8 Mary's Place, Great Thornton Street.
1 item

n.d.

L THP/1464



Robinson's Square
View looking south along Robinson's Square (Nos. 1-4), New George Street.
1 item

n.d.

L THP/1465



Little Lane
View from inside Little Lane (Nos.1 & 2) towards Humber Street.
1 item

n.d.

Hull History Centre: Health Department Photographs

L THP/1466

King's Place
View of King's Place, Dock Street.
1 item

n.d.



L THP/1467

King's Place
View of King's Place, Dock Street.
1 item

n.d.



L THP/1468

Location unknown
View of unidentified privies.
1 item

n.d.



L THP/1469

Location unknown
View of unidentified privies.
1 item

n.d.



L THP/1470

Lime Street
View of Lime Street (Nos. 105-129) looking west
from its junction with Jarvis Street.
1 item

n.d.



Hull History Centre: Health Department Photographs

L THP/1471



Craggs Court
View of Nos. 1 & 2 Craggs Court, Sidney Street.
1 item

n.d.

L THP/1472



Lime Street
View of Nos. 130 & 131 Lime Street (continuation
of L THP/1470).
1 item

n.d.

L THP/1473



Cleveland Street
Cleveland Street (Nos. 3-5) showing Post Office
near to corner of Jennings Street.
1 item

n.d.

L THP/1474



Jennings Street
View looking north from Jennings Street showing
west side of Duncan Street (Nos. 5-7).
1 item

n.d.

L THP/1475



Jennings Street
View looking north from Jennings Street into
Benbow Street.
1 item

n.d.

L THP/1476



[Sutton Bank]
View of rear of Railway Cottages, possibly near
Foredyke Stream, Sutton Bank.
1 item

n.d.

Hull History Centre: Health Department Photographs

L THP/1477



[Sutton Bank]
View of fronts of Railway Cottages, near Foredyke Stream, Sutton Bank.
1 item

n.d.

L THP/1478



Marvel Street
View of Nos. 17-25 Marvel Street showing entrance to Whittings Yard.
1 item

n.d.

L THP/1479



[Whiting's Yard]
View of rear of property, possibly Whiting's Yard, Marvel Street.
1 item

n.d.

L THP/1480



[Marvel Street]
View of single house with privy.
1 item

n.d.

L THP/1481



Church Street, Drypool
View of cottage, Church Street, Drypool.
1 item

n.d.

L THP/1482



Location unknown
Casks in store, print reversed.
1 item

n.d.

Hull History Centre: Health Department Photographs

L THP/1483



[Church Street, Drypool]
Very dark print of rear of property, possibly Church Street, Drypool.
1 item

n.d.

L THP/1484



[Church Street, Drypool]
View of street frontage, possibly Church Street, Drypool.
1 item

n.d.

L THP/1485



[Whiting's Yard]
View of rear of property, possibly Whiting's Yard, Marvel Street.
1 item

n.d.

L THP/1486



Church Street, Drypool, Hull
View of cottages (Nos. 32-40) in Church Street, Drypool.
1 item

n.d.

L THP/1487



Feather Lane
View looking south along Feather Lane, Church Street.
1 item

n.d.

L THP/1488



Church Street
Nos. 52-58 Church Street, Drypool showing entrance to Wentworth Street.
1 item

n.d.

Hull History Centre: Health Department Photographs

L THP/1489



Location unknown
View of three houses.
Duplicate of L THP/1492.
1 item

n.d.

L THP/1490



Church Street, Drypool
Junction of Church Street (Nos. 38-46), Drypool
and Raikes Street.
Includes premises of the Christian Spiritualist
Church.
1 item

n.d.

L THP/1491



Church Street, Drypool
Junction of Church Street (Nos. 72-80), Drypool
and Prior Street.
1 item

n.d.

L THP/1492

Location unknown
View of three houses.
Duplicate of L THP/1489.
1 item

n.d.

L THP/1493



Wentworth Street
View looking west into Wentworth Street from
Church Street, Drypool.
1 item

n.d.

L THP/1494



Prior Street
Prior Street looking towards Church Street,
Drypool and into East Street.
1 item

n.d.

Hull History Centre: Health Department Photographs

L THP/1495



Prior Street
View of rear of houses in Prior Street.
1 item

n.d.

L THP/1496



Raikes Street
Junction of Raikes Street and Marvel Street
1 item

n.d.

L THP/1497



Garden Place
View looking north along west side of Garden Place (Nos. 5-9), Raikes Street.
1 item

n.d.

L THP/1498



Raikes Street
View of the east end of Raikes Street at junction with Marvel Street.
1 item

n.d.

L THP/1499



Church Street
View of cottages in Church Street (Nos. 32-40), Drypool.
1 item

n.d.

L THP/1500



Raikes Street
Raikes Street near junction with Marvel Street.
1 item

n.d.

Hull History Centre: Health Department Photographs

L THP/1501



Marvel Street
View looking north along west side of Marvel
Street near to Naylor's.
1 item

n.d.

L THP/1502



Prince of Wales Terrace
Nos. 7-12 Prince of Wales Terrace, Vauxhall
Grove.
1 item

n.d.

L THP/1503



Prince of Wales Terrace
Nos. 7-12 Prince of Wales Terrace, formerly
Collinsons Buildings, Vauxhall Grove.
1 item

n.d.

L THP/1504



Johnsons Buildings
Nos. 5 & 6 Johnsons Buildings, Vauxhall Grove.
1 item

n.d.

L THP/1505



Alexandra Terrace
Nos. 1-12 Alexandra Terrace, Vauxhall Grove.
1 item

n.d.

L THP/1506



Jane's Terrace
Nos. 5-7 Jane's Terrace, Lily Grove, Regent
Street.
1 item

n.d.

Hull History Centre: Health Department Photographs

L THP/1507



Prince of Wales Terrace
View of Dooks shop from Prince of Wales
Terrace, Vauxhall Grove.
1 item

n.d.

L THP/1508



Regent Street
View looking east showing Nos. 191-197 Regent
Street.
1 item

n.d.

L THP/1509



Neville's Terrace
Nos. 1-12 Neville's Terrace, Vauxhall Grove.
1 item

n.d.

L THP/1510



Regent Street
View of Nos. 199 & 201 Regent Street.
1 item

n.d.

L THP/1511



Reform Street
Nos. 24-32 Reform Street, showing entrance to
Alice Place and George's Place.
1 item

n.d.

L THP/1512



Reform Street
Reform Street (Nos. 21-27) from Christopher
Street to Elizabeth Square.
1 item

n.d.

Hull History Centre: Health Department Photographs

L THP/1513



Fanny & Betsy's Place
View of the four houses in Fanny & Betsy's Place,
Reform Street (Nos. 1-4).
1 item

n.d.

L THP/1514



Canton Place
View looking south out of Canton Place, Francis
Street.
1 item

n.d.

L THP/1515



Location unknown
Outbuildings near railway embankment.
1 item

n.d.

L THP/1516



Reform Street
View looking west from junction of Reform Street
(Nos. 9-13) and Christopher Street.
1 item

n.d.

L THP/1517



Elizabeth Square
View of No. 1 Elizabeth Square, Reform Street.
1 item

n.d.

L THP/1518



Christopher Street
View of Nos. 14-19 Christopher Street near to
junction with Reform Street.
1 item

n.d.

Hull History Centre: Health Department Photographs

L THP/1519



Reform Street
View of rear of property between Cottingham
Terrace and Reform Street.
1 item

n.d.

L THP/1520



Reform Street
Reform Street, showing Nos. 7-19 and entrance to
Elizabeth Square.
1 item

n.d.

L THP/1521



Fountain Road
Man cleaning out drain Fountain Road.
1 item

n.d.

L THP/1522



Prior Street
Outbuildings/workshop.
1 item

n.d.

L THP/1523



Prior Street
View looking north west along south side of Prior
Street (Nos. 11-23).
1 item

n.d.

L THP/1524



[Prior Street]
View of rear of unknown property, possibly Prior
Street.
1 item

n.d.

Hull History Centre: Health Department Photographs

L THP/1525



Prior Street
View of houses Nos. 9-11 Prior Street.
1 item

n.d.

L THP/1526



[Prior Street]
View of rear of unknown property, possibly Prior Street.
1 item

n.d.

L THP/1527



Prior Street
View of cottages between Prior Street and Wentworth Street, Drypool.
1 item

n.d.

L THP/1528



Francis Street
View of Nos. 2-16 Francis Street and entrance to Wilson's Place.
1 item

n.d.

L THP/1529



William's Place
View looking east along William's Place, Alicia Street (Nos. 1-3).
1 item

n.d.

L THP/1530



Campbell's Place
Nos. 1-4 Campbell's Place, Alicia Street.
1 item

n.d.

Hull History Centre: Health Department Photographs

L THP/1531



Alicia Street
Nos. 27-31 Alicia Street & entrance to Sprints
Place and Campbell's Place.
1 item

n.d.

L THP/1532



Trinity Place
View looking north along Trinity Place (Nos. 1-4),
Francis Street.
1 item

n.d.

L THP/1533



Alicia Street
View of the south side of Alicia Street showing
Nos. 36-40.
1 item

n.d.

L THP/1534



Sprints Place
View of 1-4 Sprints Place, Alicia Street.
1 item

n.d.

L THP/1535



[Francis Place]
View of four houses, possibly Nos. 1-4 Francis
Place, Francis Street.
1 item

n.d.

L THP/1536



Alicia Street
Nos. 32-36 Alicia Street showing entrance to
Campbell's Place.
1 item

n.d.

Hull History Centre: Health Department Photographs

L THP/1537



East Hull Clinic
Group of mothers and children-clinic.
1 item

n.d.

L THP/1538



East Hull Clinic
Group of children and staff-clinic.
1 item

n.d.

L THP/1539



East Hull Clinic
Group of children and staff-clinic.
1 item

n.d.

L THP/1540



East Hull Clinic
Group of mothers and children-clinic.
1 item

n.d.

L THP/1541



East Hull Clinic
Group of mothers and children-clinic.
1 item

n.d.

L THP/1542



East Hull Clinic
Maternity ward.
1 item

n.d.

Hull History Centre: Health Department Photographs

L THP/1543



East Hull Clinic
Maternity ward.
1 item

n.d.

L THP/1544

East Hull Clinic
Mother and baby clinic.
1 item

n.d.

L THP/1545



East Hull Clinic
Mother & baby clinic.
1 item

n.d.

L THP/1546



East Hull Clinic
Mothers eating dinner at clinic.
1 item

n.d.

L THP/1547



Great Thornton Street, Hull
View of Nos. 80-88 Great Thornton Street.
1 item

n.d.

L THP/1548



Hill Street
View of Hill Street (Nos. 6-10) showing entrance
to Hutchinson's Place.
1 item

n.d.

Hull History Centre: Health Department Photographs

L THP/1549



St. Luke's Street
View of south side of St. Luke's Street showing
house Nos. 55-59.
Includes premises of Quinlan's Boot Repairers.
1 item

n.d.

L THP/1550



Prince of Wales Terrace
Nos. 8-14 Prince of Wales Terrace, east side, St.
Luke's Street.
1 item

n.d.

L THP/1551



Prince of Wales Terrace
Nos. 1-7 Prince of Wales Terrace, west side, St.
Lukes Street.
1 item

n.d.

L THP/1552



[Victoria Terrace]
View of possibly Nos. 1-6 Victoria Terrace, Pease
Street.
1 item

n.d.

L THP/1553



Inverness Buildings
View looking north along Inverness Buildings
(Nos. 4-6), Hill Street.
1 item

n.d.

L THP/1554



Inverness Buildings, Hull
Inverness Buildings, Hill Street, showing rear of
houses in Great Thornton Street.
1 item

n.d.

Hull History Centre: Health Department Photographs

L THP/1555



Lucy's Place
View looking west along the former Lucy's Place,
Porter Street.
1 item

n.d.

L THP/1556



Hessle Road, Hull
View of No. 62-68 Hessle Road near to Staniforth
Place.
Includes premises of Murray Bros., butcher and
the Sheffield Arms public house.
1 item

n.d.

L THP/1557



Frances Terrace
Frances Terrace, Vauxhall Grove.
1 item

n.d.

L THP/1558



Botanic Place
Nos. 7-10 Botanic Place, Staniforth Place.
1 item

n.d.

L THP/1559



Botanic Place
Nos. 12-13 Botanic Place, Staniforth Place.
1 item

n.d.

L THP/1560



Hessle Road
View of Nos. 84-94 Hessle Road.
1 item

n.d.

Hull History Centre: Health Department Photographs

L THP/1561



Hessle Road

View of Nos. 70-80 Hessle Road.

Includes premises of Dewhirst's, watchmakers and jewellers; J.W. Heseltine, grocers; Wickleson & Son's pie shop and R. Swift, confectioner.

1 item

n.d.

L THP/1562



Vauxhall Place

Vauxhall Place, Vauxhall Grove.

See L THP/1584 for entrance to Vauxhall Place.

1 item

n.d.

L THP/1563



Hessle Road

Hessle Road showing entrance to Vauxhall Grove

Includes premises of British Traders.

1 item

n.d.

L THP/1564



Location unknown

Barrels/casks etc. in yard.

Duplicate of L THP/1565.

1 item

n.d.

L THP/1565

Location unknown

Barrels/casks etc. in yard.

Duplicate of picture L THP/1564.

1 item

n.d.

L THP/1566



Collier Street

North west corner of Collier Street and Moxon Street.

Duplicate of L THP/1567.

1 item

n.d.

L THP/1567

Collier Street

North west corner of Collier Street and Moxon Street.

Duplicate of L THP/1566.

1 item

n.d.

Hull History Centre: Health Department Photographs

L THP/1568



Location unknown
New council housing.
1 item

n.d.

L THP/1569



Location unknown
New council housing.
1 item

n.d.

L THP/1570



Location unknown
New council housing.
Duplicate of L THP/1574.
1 item

n.d.

L THP/1571



Location unknown
New council housing.
Duplicate of L THP/1572.
1 item

n.d.

L THP/1572

Location unknown
New council housing.
Duplicate of L THP/1571.
1 item

n.d.

L THP/1573



Location unknown
New council housing.
1 item

n.d.

L THP/1574

Location unknown
New council housing.
Duplicate of L THP/1570.
1 item

n.d.

Hull History Centre: Health Department Photographs

L THP/1575



Location unknown
New School.
Duplicate of L THP/1576.
1 item

n.d.

L THP/1576

Location unknown
New School.
Duplicate of L THP/1575.
1 item

n.d.

L THP/1577



Newtown Buildings
New council flats, Newtown Buildings, Hedon Road.
1 item

n.d.

L THP/1578



Albert Terrace
View looking west along Albert Terrace (Nos. 2-7), Staniforth Place.
1 item

n.d.

L THP/1579

Staniforth Place
Nos. 1-3 Staniforth Place showing entrance to Albert Terrace.
Includes premises of The Adelaide Recreation Club.
1 item

n.d.

L THP/1580



Frances Terrace
View of Nos. 9-11 Frances Terrace, Vauxhall Grove.
1 item

n.d.

L THP/1581



Vauxhall Grove
Vauxhall Grove, showing entrance to Alfred's Terrace.
1 item

n.d.

Hull History Centre: Health Department Photographs

L THP/1582



Alfred Terrace
1-14 Alfred Terrace, Vauxhall Grove.
1 item

n.d.

L THP/1583



Frances Terrace
Nos. 4-7 Frances Terrace, Vauxhall Grove/
1 item

n.d.

L THP/1584



Vauxhall Grove
Vauxhall Grove showing entrance to Albert
Terrace & Vauxhall Place.
1 item

n.d.

L THP/1585



Alfred Terrace
Rear of houses in Alfred Terrace and Albert
Avenue, Vauxhall Grove.
1 item

n.d.

L THP/1586

Robinson's Buildings
Unidentified view of three women & one child in
court, Nos. 1-4 Robinson's Buildings, New George
Street.
1 item

n.d.

L THP/1587



Location unknown
View of the rear of unknown property.
1 item

n.d.

L THP/1588

Martha's Place
View looking east from inside Martha's Place,
John's Square, New George Street.
1 item

n.d.

Hull History Centre: Health Department Photographs

L THP/1589	New George Street Unidentified view of court. 1 item	n.d.
L THP/1590	New George Street Unidentified view of court. 1 item	n.d.
L THP/1591	New George Street View of rear of houses in unknown court. 1 item	n.d.
		
L THP/1592	New George Street View of L. shaped court. 1 item	n.d.
		
L THP/1593	New George Street View of interior of house. 1 item	n.d.
		
L THP/1594	North Court View looking south along North Court, Dock Street. 1 item	n.d.
		

Hull History Centre: Health Department Photographs

L THP/1595



Charles Square
Charles Square, Mason Street.
1 item

n.d.

L THP/1596



Location unknown
Nos. 95, 97. 99 of unknown street.
1 item

n.d.

L THP/1597



Princess Street
Yard off Princess Street next to Princes Court.
1 item

n.d.

L THP/1598



Location unknown
No. 97 & 99 of unknown street.
1 item

n.d.

Hull History Centre: Health Department Photographs

L THP/1599



Location unknown
Interior of house showing hallway, possible murder scene.
1 item

n.d.

L THP/1600



George's Place
View showing Nos. 1-3 George's Place, Lower Union Street.
Duplicate of L THP/1601.
1 item

n.d.

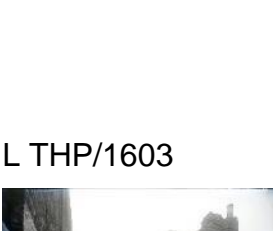
L THP/1601



George's Place
View showing Nos. 1-3 George's Place, Lower Union Street.
Duplicate of L THP/1600.
1 item

n.d.

L THP/1602



Joseph's Place
Joseph's Place, Lower Union Street.
Duplicate of L THP/1603.
1 item

n.d.

L THP/1603



Joseph's Place
Joseph's Place, Lower Union Street.
Duplicate of L THP/1602.
1 item

n.d.

L THP/1604



Lees Court, Hull
View looking north along Lees Court, Great Passage Street.
Duplicate of L THP/1605.
1 item

n.d.

L THP/1605

Lees Court
Lees Court, Great Passage Street.
Duplicate of L THP/1604.
1 item

n.d.

Hull History Centre: Health Department Photographs

L THP/1606



Sykes Street

View of the north side of Sykes Street showing property Nos. 32-36.
1 item

n.d.

L THP/1607



New George Street, Hull

Nos. 29-33 New George Street just west of Kings Buildings.
Includes premises of E.K. Hustle, toy manufacturer.
1 item

n.d.

L THP/1608



Lucas Square

Nos. 1-6 Lucas Square, Sykes Street.
1 item

n.d.

L THP/1609



Sykes Street

Unidentified view of rear of houses.
1 item

n.d.

L THP/1610



Sykes Street

Unidentified view of rear of houses.
1 item

n.d.

L THP/1611



Sykes Street

View of the north side of Sykes Street showing property Nos. 37-42.
1 item

n.d.

Hull History Centre: Health Department Photographs

L THP/1612



Paragon Place, Hull
Paragon Place, Sykes Street.
1 item

n.d.

L THP/1613



New George Street
View of south side of New George Street showing
property Nos. 17a to 20.
Includes premises of T. Boast & Son, fruiterers &
greengrocers.
1 item

n.d.

L THP/1614



Clarks Square
View looking north along Clarks Square, Sykes
Street.
1 item

n.d.

L THP/1615



Sykes Street
View of north side of Sykes Street showing
property Nos. 37-38.
Duplicate of L THP/1616.
1 item

n.d.

L THP/1616

Sykes Street
View of north side of Sykes Street showing
property Nos. 37-38.
Duplicate of L THP/1615.
1 item

n.d.

L THP/1617



Sykes Street
View of north side of Sykes Street showing
property Nos. 28-32.
Almost identical view of L THP/1621.
1 item

n.d.

Hull History Centre: Health Department Photographs

L THP/1618



New George Street
View of rear of unidentified house.
1 item

n.d.

L THP/1619



New George Street
View of south side of New George Street showing
house Nos. 22-25.
1 item

n.d.

L THP/1620



New George Street
View of south side of New George Street showing
Nos. 32-35 and entrance to Kings Buildings.
Includes premises of J.D. Mansell, grocer.
1 item

n.d.

L THP/1621

Sykes Street
View of north side of Sykes Street showing
property Nos. 28-32.
Almost identical view of L THP/1617.
1 item

n.d.

L THP/1622



Sykes Street
Rear of houses in Sykes Street (Nos. 31-32).
1 item

n.d.

L THP/1623

Location unknown
Unknown medical instrument.
1 item

n.d.

L THP/1624

West Hull
Mother, baby, nurse & woman doctor at clinic.
1 item

n.d.

Hull History Centre: Health Department Photographs

L THP/1625



Dansom Lane
North Eastern Railway Co. workers privy, Dansom Lane.
1 item

n.d.

L THP/1626



Dansom Lane
North Eastern Railway Co. workers privy, Dansom Lane.
1 item

n.d.

L THP/1627

Location unknown
Unknown medical instrument.
1 item

n.d.

L THP/1628

West Hull
Childrens clinic similar view to L THP/1631 & L THP/1632.
1 item

n.d.

L THP/1629

Location unknown
Interior of house in good condition (living room).
1 item

n.d.

L THP/1630



West Hull
Mother, baby, nurse & woman doctor at clinic.
Similar view to L THP/1624.
1 item

n.d.

L THP/1631



West Hull
Children's clinic similar view to L THP/1628 & L THP/1632.
1 item

n.d.

n.d.

Hull History Centre: Health Department Photographs

L THP/1632



West Hull
Children's clinic similar view to L THP/1628 & L
THP/1631.
1 item

L THP/1633

[Dansom Lane]
Outbuildings/yard.
Duplicate of L THP/1642.
1 item

n.d.

L THP/1634



Prior Street
Slaughterhouses.
1 item

n.d.

L THP/1635



Prior Street
Slaughterhouses.
1 item

n.d.

L THP/1636



Prior Street
Slaughterhouses.
1 item

n.d.

L THP/1637



Prior Street
Slaughterhouses.
1 item

n.d.

Hull History Centre: Health Department Photographs

L THP/1638



Prior Street
Slaughterhouses.
1 item

n.d.

L THP/1639



Dansom Lane
Dansom Lane with Upton Street on right.
1 item

n.d.

L THP/1640



Prior Street
Slaughterhouses.
1 item

n.d.

L THP/1641



Blanket Row
Slaughterhouses.
1 item

n.d.

L THP/1642

[Dansom Lane]
Outbuildings/yard.
Duplicate of L THP/1633.
1 item

n.d.

L THP/1643



Hyperion Street
Slaughterhouses.
1 item

n.d.

Hull History Centre: Health Department Photographs

L THP/1644



Hyperion Street
Slaughterhouses.
1 item

n.d.

L THP/1645



Location unknown
Rear of houses in Location Unknown, see also L
THP/1652 & L THP/1653.
1 item

n.d.

L THP/1646



Location unknown
Unidentified view of court.
1 item

n.d.

L THP/1647

[Blanket Row]
Unidentified rear court view.
1 item

n.d.

L THP/1648

Location unknown
View of rear of cramped property.
1 item

n.d.

L THP/1649



Location unknown
View of two derelict houses and privy.
1 item

n.d.

L THP/1650

Location unknown
View of rear of cramped property.
1 item

n.d.

Hull History Centre: Health Department Photographs

L THP/1651	Location unknown View of four houses in court. 1 item	n.d.
L THP/1652	Location unknown Unidentified view of rear of houses. 1 item	n.d.
		
L THP/1653	Location unknown Unidentified view of rear of houses, see also L THP/1652 & L THP/1645. 1 item	n.d.
		
L THP/1654	Location unknown View of two houses in court. 1 item	n.d.
L THP/1655	Location unknown View of two houses in court, see also picture L THP/1654. 1 item	n.d.
L THP/1656	Jane's Place View looking south along Jane's Place, Jane Street showing Nos. 2-6. 1 item	n.d.
L THP/1657	Jane's Place View looking south along Jane's Place, Jane Street showing Nos. 7-12. 1 item	n.d.
L THP/1658	Jane's Place View looking north along Jane's Place, Jane Street showing Nos. 2-11. 1 item	n.d.
L THP/1659	Locations unknown Four views of property in a court. 1 item	n.d.
L THP/1659a	Location unknown Side view of unidentified property from L THP/1659.	n.d.

Hull History Centre: Health Department Photographs



Digital copy only available to view.
1 item

L THP/1659b

Location unknown

n.d.



View of two unidentified properties from L THP/1659.

Digital copy only available to view.
1 item

L THP/1659c

Location unknown

n.d.



Unidentified properties, possibly court dwellings from L THP/1659.

Digital copy only available to view.
1 item

L THP/1659d

Location unknown

n.d.



Unidentified property from L THP/1659.

Digital copy only available to view.
1 item

L THP/1660

Locations unknown

n.d.

Four views of property in a court.
1 item

L THP/1660a

Location unknown

n.d.

View of unidentified properties, possible court dwellings from L THP/1660.

Digital copy only available to view.
1 item

L THP/1660b

Location unknown

n.d.



View of unidentified property, possible court dwellings from L THP/1660.

Digital copy only available to view.
1 item

Hull History Centre: Health Department Photographs

L THP/1660c	Location unknown View of unidentified property from L THP/1660. Digital copy only available to view. 1 item	n.d.
		
L THP/1660d	Location unknown View of unidentified property from L THP/1660. Digital copy only available to view. 1 item	n.d.
L THP/1661	Locations unknown Four views (rear) of unidentified properties taken from timber yard. 1 item	n.d.
L THP/1661a	Location unknown Rear view a a property from LTHP/1661. Digital copy only available to view. 1 item	n.d.
		
L THP/1661b	Location unknown Rear view a a property from LTHP/1661. Digital copy only available to view. 1 item	n.d.
		
L THP/1661c	Location unknown Rear view a a property from L THP/1661. Digital copy only available to view. 1 item	n.d.
		
L THP/1661d	Location unknown Rear view a a property from L THP/1661. Digital copy only available to view. 1 item	n.d.
		
L THP/1662	Locations unknown Two views (rear) of properties taken from same location as L THP/1661. 1 item	n.d.

Hull History Centre: Health Department Photographs

L THP/1662a



Location unknown

Rear view of property taken from L THP/1662.
Digital copy only available to view.
1 item

n.d.

L THP/1662b



Location unknown

Rear view of property taken from L THP/1662.
Digital copy only available to view.
1 item

n.d.

L THP/1663

Locations unknown

Four views of unidentified properties.
1 item

n.d.

L THP/1663a



Location unknown

View of unidentified property from L THP/1663.
Digital copy only available to view.
1 item

n.d.

L THP/1663b



Location unknown

View of unidentified property from L THP/1663.
Digital copy only available to view.
1 item

n.d.

L THP/1663c




Location unknown





View of unidentified property from L THP/1663.
Digital copy only available to view.
1 item

n.d.




Hull History Centre: Health Department Photographs

L THP/1663d	Location unknown View of unidentified property from L 1663. Digital copy only available to view. 1 item	n.d.
		
L THP/1664	William Street Four rear views of properties in William Street. 1 item	n.d.
L THP/1664a	William Street Rear view of property William Street from L THP/1664. Digital copy only available to view. 1 item	n.d.
		
L THP/1664b	William Street Rear view of property in William Street from L THP/1664. Digital copy available to view only. 1 item	n.d.
		
L THP/1664c	William Street Rear view of property in William Street from L THP/1664. Digital copy only available to view. 1 item	n.d.
		
L THP/1664d	William Street Rear view of unidentified property from L THP/1664. Digital copy only available to view. 1 item	n.d.
		
L THP/1665	William Street Four rear views of four properties in William Street. 1 item	n.d.







Hull History Centre: Health Department Photographs

L THP/1665a	William Street Rear view of property in William Street from L THP/1665. Digital copy only available to view. 1 item	n.d.
		
L THP/1665b	William Street Rear view of property in William Street from L THP/1665. Digital copy only available to view. 1 item	n.d.
L THP/1665c	William Street Rear view of property in William Street from L THP/1665. Digital copy only available to view. 1 item	n.d.
		
L THP/1665d	William Street Rear view of property in William Street from L THP/1665. Digital copy only available to view. 1 item	n.d.
L THP/1666	William Street Four view of properties in William Street. 1 item	n.d.
L THP/1666a	William Street View of property in William Street from L THP/1666. Digital copy only available to view. 1 item	n.d.
		
L THP/1666b	William Street View of property in William Street from L THP/1666. Digital copy only available to view. 1 item	n.d.
		
L THP/1666c	William Street View of property in William Street from L THP/1666. Digital copy only available to view. 1 item	n.d.
		






Hull History Centre: Health Department Photographs

L THP/1666d	William Street View of property in William Street from L THP/1666. Digital copy only available to view. 1 item	n.d.
		
L THP/1667	Locations unknown Four views of unidentified properties. 1 item	n.d.
L THP/1667a	Location unknown View of unidentified property from L THP/1667. Digital copy only available to view. 1 item	n.d.
		
L THP/1667b	Location unknown View of unidentified property from L THP/1667. Digital copy only available to view. 1 item	n.d.
		
L THP/1667c	Location unknown View of unidentified property from L THP/1667. Digital copy only available to view. 1 item	n.d.
		
L THP/1667d	Location unknown View of unidentified property from L THP/1667. Digital copy only available to view. 1 item	n.d.
		
L THP/1668	Adelaide Street Four views of properties in the Adelaide Street. 1 item	n.d.
L THP/1668a	Adelaide Street View of property in Adelaide Street from L THP/1668. Digital copy only available to view. 1 item	n.d.
		

Hull History Centre: Health Department Photographs

L THP/1668b	Adelaide Street View of property in Adelaide Street from L THP/1668. Digital copy only available to view. 1 item	n.d.
		
L THP/1668c	Adelaide Street View of property in Adelaide Street from L THP/1668. Digital copy only available to view. 1 item	n.d.
		
L THP/1668d	Adelaide Street View of property in Adelaide Street from L THP/1668. Digital copy only available to view. 1 item	n.d.
		
L THP/1669	Locations unknown Four views of unidentified properties. 1 item	n.d.
L THP/1669a	Location unknown View of unidentified property from L THP/1669. Digital copy only available to view. 1 item	n.d.
		
L THP/1669b	Location unknown View of unidentified property from L THP/1669. Digital copy only available to view. 1 item	n.d.
		
L THP/1669c	Location unknown View of unidentified property from L THP/1669. Digital copy only available to view. 1 item	n.d.
		






Hull History Centre: Health Department Photographs

L THP/1669d	Location unknown View of unidentified property from L THP/1669. Digital copy only available to view. 1 item	n.d.
		
L THP/1670	Adelaide Street Four views of properties in Adelaide Street. 1 item	n.d.
L THP/1670a	Adelaide Street View of property in Adelaide Street from L THP/1670. Digital copy only available to view. 1 item	n.d.
		
L THP/1670b	Adelaide Street View of property in Adelaide Street from L THP/1670. Digital copy only available to view. 1 item	n.d.
		
L THP/1670c	Adelaide Street View of property in Adelaide Street from L THP/1670. Digital copy only available to view. 1 item	n.d.
		
L THP/1670d	Adelaide Street View of property in Adelaide Street from L THP/1670. Digital copy only available to view. 1 item	n.d.
		
L THP/1671	[William Street] View of four unidentified properties, possibly William Street. 1 item	n.d.
L THP/1671a	[William Street] View of property, possibly William Street from L THP/1671. Digital copy only available to view. 1 item	n.d.


Hull History Centre: Health Department Photographs

L THP/1671b	[William Street] View of property, possibly William Street from L THP/1671. Digital copy only available to view. 1 item	n.d.
		
L THP/1671c	[William Street] View of property, possibly William Street from L THP/1671. Digital copy only available to view. 1 item	n.d.
		
L THP/1671d	[William Street] View of property, possibly William Street from L THP/1671. Digital copy only available to view. 1 item	n.d.
		
L THP/1672	William Street Four views of property in William Street. 1 item	n.d.
L THP/1672a	William Street View of property in William Street from L THP/1672. Digital copy only available to view. 1 item	n.d.
		
L THP/1672b	William Street View of property in William Street from L THP/1672. Digital copy only available to view. 1 item	n.d.
		
L THP/1672c	William Street View of property in William Street from L THP/1672. Digital copy only available to view. 1 item	n.d.
L THP/1672d	William Street View of property in William Street from L THP/1672. Item missing. 1 item	n.d.

Hull History Centre: Health Department Photographs

L THP/1673	William Street Four views (rear) of properties in William Street, see also L THP/1671 & L THP/1672. 1 item	n.d.
L THP/1673a	William Street Rear views of property in William Street from L THP/1673. Digital copy only available to view. 1 item	n.d.
		
L THP/1673b	William Street Rear views of property in William Street from L THP/1673. Digital copy only available to view. 1 item	n.d.
		
L THP/1673c	William Street Rear views of property in William Street from L THP/1673. Digital copy only available to view. 1 item	n.d.
		
L THP/1673d	William Street Rear views of property in William Street from L THP/1673. Digital copy only available to view. 1 item	n.d.
		
L THP/1674	William Street Four views of properties in William Street. 1 item	n.d.
L THP/1674a	William Street View of property in William Street from L THP/1674. Digital copy only available to view. 1 item	n.d.
		

Hull History Centre: Health Department Photographs

L THP/1674b	William Street View of property in William Street from L THP/1674. Digital copy only available to view. 1 item	n.d.
		
L THP/1674c	William Street View of property in William Street from L THP/1674. Digital copy only available to view. 1 item	n.d.
		
L THP/1674d	William Street View of property in William Street from L THP/1674. Digital copy only available to view. 1 item	n.d.
		
L THP/1675	Locations unknown Four views of unidentified properties, see also L THP/1676. 1 item	n.d.
L THP/1675a	Location unknown Views of unidentified property from L THP/1675. Digital copy only available to view. 1 item	n.d.
		
L THP/1675b	Location unknown Views of unidentified property from L THP/1675. Digital copy only available to view. 1 item	n.d.
		
L THP/1675c	Location unknown Views of unidentified property from L THP/1675. Digital copy only available to view. 1 item	n.d.
		
L THP/1675d	Location unknown Views of unidentified property from L THP/1675.	n.d.

Hull History Centre: Health Department Photographs



Digital copy only available to view.
1 item

L THP/1676

Locations unknown
Four views of unidentified properties, see also L THP/1675.
1 item

n.d.

L THP/1676a



Location unknown
View of unidentified property from L THP/1676.
Digital copy only available to view.
1 item

n.d.

L THP/1676b



Location unknown
View of unidentified property from L THP/1676.
Digital copy only available to view.
1 item

n.d.

L THP/1676c



Location unknown
View of unidentified property from L THP/1676.
Digital copy only available to view.
1 item

n.d.

L THP/1676d



Location unknown
View of unidentified property from L THP/1676.
Digital copy only available to view.
1 item

n.d.

L THP/1677

Locations unknown
Four views of unidentified properties.
1 item





n.d.

L THP/1677a

Location unknown
View of unidentified property from L THP/1677.
Digital copy only available to view.
1 item

n.d.

Hull History Centre: Health Department Photographs

L THP/1677b	Location unknown View of unidentified property from L THP/1677. Digital copy only available to view. 1 item	n.d.
		
L THP/1677c	Location unknown View of unidentified property from L THP/1677. Digital copy only available to view. 1 item	n.d.
		
L THP/1677d	Location unknown View of unidentified property from L THP/1677. Digital copy only available to view. 1 item	n.d.
		
L THP/1678	Locations Unknown Three views (rear) of unidentified properties. 1 item	n.d.
L THP/1678a	Location unknown Rear view of unidentified property from L THP/1678. Digital copy only available to view. 1 item	n.d.
		
L THP/1678b	Location unknown Rear view of unidentified property from L THP/1678. Item missing. 1 item	n.d.
L THP/1678c	Location unknown Rear view of unidentified property from L THP/1678. Item missing. 1 item	n.d.
L THP/1679	Location unknown Rear view of unidentified properties. Duplicate of L THP/1680. 1 item	n.d.

Hull History Centre: Health Department Photographs

L THP/1680	Location unknown Rear view of unidentified properties. Duplicate of L THP/1679. 1 item	n.d.
		
L THP/1681	St. Andrew's Dock Damaged metalwork on ship. 1 item	n.d.
L THP/1682	St. Andrew's Dock Damaged metalwork on ship. Duplicate of L THP/1683. 1 item	n.d.
L THP/1683	St. Andrew's Dock Damaged metalwork on ship. Duplicate of L THP/1682. 1 item	n.d.
L THP/1684	St. Andrew's Dock Damaged metalwork on ship. 1 item	n.d.
L THP/1685	St. Andrew's Dock Damaged metalwork on ship. 1 item	n.d.
L THP/1686	St. Andrew's Dock Damaged metalwork on ship. 1 item	n.d.
L THP/1687	St. Andrew's Dock Damaged metalwork on ship. 1 item	n.d.
L THP/1688	St. Andrew's Dock Damaged metalwork on ship. 1 item	n.d.
L THP/1689	St. Andrew's Dock Damaged metalwork on ship. 1 item	n.d.
L THP/1690	Carlton Street Carlton Street, Dairycoates. N.E.R institute on left, c.1892. 1 item	n.d.

Hull History Centre: Health Department Photographs

L THP/1691	Chart for death rate from consumption. Chart showing mean annual uncorrected death rate from Pulmonary Tuberculosis per 10,000 of the population in the Counties of England and in North and South Wales for the decades 1871-80, 1881-90, 1891-1900. 1 item	1871-1900
L THP/1692	Chart for death rate from Tuberculosis. Diagram showing the death rate from Tuberculosis in Ireland as compared with England & Scotland during each of the forty three years, 1864-1906. 1 item	1864-1906
L THP/1693	[Kingston Place] View of court with barrels, possibly Kingston Place, Porter Street. 1 item	n.d.
L THP/1694	Location unknown View of unidentified court. 1 item	n.d.
L THP/1695	Location unknown Rooftop view of houses in unidentified location. 1 item	n.d.
L THP/1696	[Hope Street Congregational Church] Interior of disused church or chapel with gallery, possibly Hope Street Congregational Church. 1 item	n.d.
L THP/1697	Location unknown Interior of house, living room. 1 item	n.d.
L THP/1698	Location unknown Interior of house, bedroom. 1 item	n.d.
L THP/1699	Location unknown View of two unidentified houses in court. 1 item	n.d.
L THP/1700	Staniforth Place House with small pointed windows (no. 31). 1 item	n.d.
L THP/1701	Dunn's Court View of four houses in Dunn's Court, Witham. 1 item	n.d.

Hull History Centre: Health Department Photographs

L THP/1702	Location unknown Interior of outhouse. 1 item	n.d.
L THP/1703	Location unknown Interior of outhouse. 1 item	n.d.
L THP/1704	Location unknown Interior of house, under stairs, showing damp. 1 item	n.d.
L THP/1705	Location unknown Interior of building (roof space). 1 item	n.d.